


Fish Stories



Still talking about the fish that got away? Talk no more. Start reading NEBRASKAland, the colorful outdoor magazine that not only tells you where the fish are biting, but gives you helpful hints on how to land the record-breakers. Subscribe today.

- | | |
|-----------------------------------|---|
| <input type="checkbox"/> one year | <input type="checkbox"/> two years |
| <input type="checkbox"/> renewal | <input type="checkbox"/> new subscriber |

name _____

street _____

city _____

state _____


zip _____

Check appropriate squares, mail with check or money order to NEBRASKAland, State Capitol, Lincoln, Nebraska 68509.

One Year \$3 Two Years \$5

Include 6c for one-year and 10c for two-years for Nebraska sales tax.

NEBRASKAland 1969 FISHING GUIDE



NEBRASKA GAME AND PARKS COMMISSION

CONTENTS

Seasons	2
Permits	3
Hook and Line Limits	3
Bag Limits	4
Archery	5
Snagging	5
Bullfrogs	5
Size Limits	5
It Is Unlawful	6
Points to Remember	6
Bait and Minnows	7
Spearfishing	8
Underwater-powered Spearfishing	8
Divers Flag	9
Boundary Waters	9
Special Areas	10
Boating	12
State Records	13
New Species Identification	16
Master Angler	23

Sport Fishing

SEASONS

HOOK AND LINE—Open year-round throughout the state, except as noted in Special Areas section, or as posted.

ARCHERY—Game fish may be taken with bow and arrow from April 1 to December 1, sunrise to sunset. Nongame fish may be taken the year-round from sunrise to sunset.

HAND SPEARING—Nongame fish only may be taken from sunrise to sunset the year-round.

UNDERWATER-POWERED SPEARFISHING—No closed season on nongame fish. Game fish may be taken from August 1 through December 31 in waters specified.

SNAGGING—October 1 through April 30 only in the Missouri River. All other waters of the state are closed to snagging at all times.

PERMITS

RESIDENT ANNUAL	\$3.50
NONRESIDENT ANNUAL	\$6.00
NONRESIDENT, FIVE DAYS	\$2.50
RESIDENT COMBINATION HUNTING-FISHING	\$7.00

RESIDENT FISHING PERMIT: Required of all residents 16 years of age or older.
NONRESIDENT FISHING PERMIT: Required of all persons who are not residents of Nebraska, except those under 16 years of age accompanied by a parent or guardian possessing a valid nonresident permit.

RESIDENT: A person who has resided in Nebraska continuously for at least 90 days and who has a bona fide intention of becoming a legal resident of this state. Members of the armed forces on active duty and officially stationed in Nebraska may purchase a resident fishing permit after residing 30 consecutive days in the state.

BOUNDARY WATERS: See permit requirements for persons fishing in any waters of Lewis and Clark Lake and the Missouri River under "Boundary Waters."

HOOK AND LINE LIMITATIONS—No more than two lines with two hooks on each line are permitted in any lake, pond, or reservoir, or for one-half mile in their inlets, outlets, and canals. In stream and ice fishing no more than 5 hooks on a line or 15 hooks in the aggregate are allowed. One hook means a single, double, or treble-pointed hook. All hooks attached to an artificial bait or lure are counted as one hook. **The above hook and line limits apply to fishing with poles, floats, bank or limb lines, or others.**

NOTICE

THIS PUBLICATION IS INTENDED AS A GUIDE ONLY.
FOR OFFICIAL LAW SEE NEBRASKA CODE.

BAG LIMITS

Species	Daily Bag**	Possession***
Trout	7	7
Salmon	2	2
Bass (includes largemouth, small-mouth and Kentucky Spotted Bass)	10	10
Striped Bass	2	2
Channel Catfish	10	20
Flathead Catfish (mud or yellow) and Blue Catfish (silver or white) in combination.....	4	4
Walleye and Sauger (in combination)	8	16
Northern Pike	6	6
Paddlefish	2	4
Bait Minnows	100	100
Crappie, White Bass, Bullheads, Yellow Perch, Sacramento Perch, Freshwater Drum, Sand Sturgeon, Rock Bass, Bluegill, Sunfish (includes green, orange-spotted, pumpkinseed, and redear), and all nongame fish.....	No Limit	No Limit

SPECIAL LIMITS—In the following state-owned lakes, the daily bag and possession limit on bullhead and carp is 10 fish in combination: All Two Rivers lakes, Douglas County; Niobrara Park Lake, Knox County; West Lake No. 3, Louisville, Cass County; Crystal Lake, Adams County; Fremont Lake No. 5, Dodge County; and on all other put-and-take lakes stocked by the Game Commission the bag and possession limit is 10 fish game or nongame, unless otherwise provided by special regulation. Note: Many cities limit the take to less than 10.

BAG AND POSSESSION LIMITS—Any fish caught that is not to be counted in the bag limit must be immediately released into the water with as little injury as possible. Any fish placed on a stringer, or in a container, or not returned immediately to the water, must be counted in the bag, except in Two Rivers Recreation Area Lake No. 5, where every fish caught must be counted in the angler's bag limit.

****DAILY BAG**—Fish taken from midnight to midnight.

*****POSSESSION LIMIT**—Fish in a person's portable cooler, home freezer, registered in his name in a commercial cold storage locker, or in any other way under his control.

Archery

Game fish may be taken by bow and arrow from April 1 to December 1, from sunrise to sunset. Nongame fish may be taken from sunrise to sunset the year-round. Closed waters include all put-and-take lakes stocked by the Game Commission, Two Rivers Recreation Area, and trout streams (see Special Areas section).

The entire state is open, including state parks, state historical parks, state recreation areas, state special-use areas, and state way-side areas, except restricted areas listed herein or as otherwise posted.

Each arrow must have one barbed point only, and only the long bow, drawn by hand, is legal.

Snagging

Snagging of game and nongame fish is permitted only in the Missouri River from October 1 through April 30. All other waters of the state are closed to snagging at all times.

Bullfrogs

Bullfrog season runs from July 1 to November 1.

Bag and possession limit is 8 bullfrogs per person. They may be taken only on a fishing permit by hand, hand net, gig, or hook.

A hunting permit is required to take bullfrogs with bow and arrow or firearms.

Artificial light may be used for taking bullfrogs.

SIZE LIMITS

NORTHERN PIKE—24 inches only in that part of Nebraska east of U.S. Highway 81.

This excludes the waters of the Missouri River and its oxbows.

ALL OTHER SPECIES—None.

It Is Unlawful

- ... to borrow or use the permit of another or to lend your permit to another.
- ... to use glass floats on float lines.
- ... to use more than 5 hooks on a line or more than 15 hooks on all lines while stream or ice fishing.
- ... to use more than two lines with more than two hooks on each line while fishing in any lake, pond, or reservoir, or for one-half mile in their inlets, outlets, and canals.
- ... to leave fish or any part thereof on the banks of any stream, lake, or other body of water.
- ... to fish on any private land without permission of the owner.
- ... to use a crossbow or similar device.
- ... to seine game fish of any size.
- ... to dig or seine for bait or for any other purpose in state-owned or controlled areas.
- ... to leave minnows in a minnow trap for more than 24 hours.
- ... to use float lines without attaching your name and address.
- ... to dive without properly displaying the International Divers' Flag.

Points to Remember

FISH STOCKING—It is unlawful for any person, except authorized Game Commission employees, to stock in any manner any live fish in any public waters of the state or to stock any nongame fish in any waters which overflow into or connect in any way to public waters except legal minnows used on fish hooks for fishing.

SCENTS—Anise oil or other scents that do not stun, kill, or harm fish are permitted.

FLOAT LINES—The name and address of the owner shall be on or attached to all floats when used for float line fishing. The use of glass floats on float lines is unlawful. Hook and line limitations are the same as for pole and line fishing. See page 3.

FISH NETS AND TRAPS:

The possession or use of any nets, traps, or other devices except the following is unlawful:

1. Minnow seines of one-fourth inch non-metallic square mesh only, and not over 20 feet long and 4 feet deep.
2. Minnow dip nets of one-fourth inch non-metallic square mesh.
3. Minnow and bait traps of one-fourth inch square mesh material with a length of 24 inches or less, a diameter 16 inches or less, and a throat 1½ inches or less in diameter. All minnow traps shall be raised and the minnows removed at least every 24 hours.
4. Landing nets, made of non-metallic mesh, used only for landing fish caught on hook and line.

Bait and Minnows

RESTRICTED SPECIES—It is unlawful to sell, transport, or offer for bait any carp, carpsucker, buffalo, gar, goldfish, quillback, or bowfin, and it is unlawful to use any of these fish for bait except in the water from which they are taken.

EXPORTING—No minnows taken from Nebraska waters may be transported out of the state in any manner, except: (a) Minnows artificially propagated in man-made impoundments by licensed fish culturists, and (b) No more than 100 legally captured minnows exported by a resident for his personal use in fishing outside the state.

IMPORTING—No person may import live bait minnows or live bait, including crayfish and leopard or striped frogs for commercial purposes, or in excess of 100 minnows for any purpose, without first obtaining a "certificate of inspection" from his state game and fish department which certifies the shipment free from disease and parasites. A copy of the certificate must accompany the shipment and the original must be sent to the Nebraska Game Commission not less than three days before the shipment is made, along with the time, date, and place the bait will enter Nebraska. It is unlawful to import or transport carp, carpsucker, buffalo, goldfish, quillback, gar, salamanders, or bowfin into the state for use as bait. A \$25 resident bait vendor's permit or \$100 non-resident fish dealer's permit is required for a person to import and sell bait or bait minnows.

STATE AREAS—Digging and seining for bait or for any other purpose on all state-owned and controlled areas are prohibited.

GIZZARD SHAD—May be taken for use as bait by legal minnow dip nets in any number in lakes, ponds, reservoirs, and below dams and other artificial obstructions

for a distance of 200 yards below such obstructions. Shad may be taken by legal minnow seine or dip net in any number in streams except those streams closed to the taking of minnows or bait by such methods.

BELOW DAMS—The seining or capturing of minnows for commercial purposes for a distance of 200 yards below any dam, check, spillway, or other artificial obstruction is unlawful. This does not restrict individuals from using legal minnow dip nets in these areas to capture minnows for their own personal use.

CLOSED WATERS—See Special Areas section.

Spearfishing

All individuals spearfishing in any manner must have a valid Nebraska resident or non-resident fishing permit. Only hand spears are legal when spearing on the surface.

Underwater - Powered Spearfishing

Lawful spear guns include hand spears, rubberband-powered spear guns, and spring-loaded spear guns. All spears used on powered spear guns must be attached to a lanyard with a maximum length of 20 feet.

Underwater-powered spearfishing is not permitted within 100 yards of any designated swimming or water ski area, boat dock or ramp, or spillways.

Upon written approval of the director of the Game Commission, specified game species and specified waters may be opened for a limited time to underwater-powered spearfishing for special events and for fish management purposes.

SEASONS

Game fish—August 1 through December 31 in waters listed below. Bag and possession

limits are the same as for hook and line. Nongame fish — Open year-round in waters listed below. There are no size, bag or possession limits.

OPEN WATERS

1. Privately-owned lakes with permission of the lake owner
2. Lake McConaughy, Keith County
3. Lake Ogallala, Keith County
4. Lake Minatare, Scotts Bluff County
5. Box Butte Reservoir, Dawes County
6. Lewis and Clark Lake
7. Harlan County Reservoir
8. Enders Reservoir, Chase County
9. Swanson Reservoir, Hitchcock County
10. Hugh Butler (Red Willow) Reservoir, Frontier County
11. Harry Strunk (Medicine Creek) Reservoir, Frontier County
12. Sutherland Reservoir, Lincoln County
13. Maloney Reservoir, Lincoln County
14. Jeffrey Canyon Reservoir, Lincoln County
15. Johnson Reservoir, Gosper and Dawson counties
16. Bridgeport Middle (larger) Sandpit

DIVERS' FLAG

The International Divers' Flag must be displayed on the water on a float or buoy when diving or underwater-powered spearfishing. The flag must be at least 12 inches square, with a red background and white diagonal stripe that is one-fifth the width of the flag. The white stripe must run from the top of the hoist to the bottom of the flag. It is unlawful to display this flag when diving or spearfishing is not in progress.

Boundary Waters

LEWIS AND CLARK LAKE (Gavins Point Reservoir)—Anglers must carry a valid fishing license issued by the state from which he enters the lake or to which he returns. It is unlawful for any person to use more than two lines with more than two hooks on each line in the waters of this lake. The Lewis and Clark Lake includes all water area from the Gavins Point Dam upstream to the mouth of Bazile Creek in Knox County.

MISSOURI RIVER (South Dakota)—Any person taking fish from that part of the Missouri River which constitutes the legal boundary between South Dakota and Nebraska must carry a valid fishing license issued by the state from which he enters or to which he returns. Fishermen shall conform to the regulations of the state in which they are licensed.

MISSOURI RIVER (Iowa)—Anglers holding a valid sport fishing permit from either Nebraska or Iowa may fish in the waters of the Missouri River lying between the two states. "Waters of the Missouri River" are defined to include all oxbows, sloughs, chutes, and backwaters that draw water from the Missouri River proper. Oxbows, chutes, and backwaters separated from the Missouri River by land are included only if the state boundary line passes through some part of such waters. Fishing may be from boats or from the bank. All fishermen shall conform with the regulations of the state in which they are licensed. Anglers may transport fish taken from the "Waters of the Missouri River" through the neighboring state, provided they return to their home state by the most direct route.

MISSOURI RIVER (Missouri)—Anglers holding a valid sport fishing permit from either Nebraska or Missouri may fish with hook and line, including personally attended jugs or floats, on the flowing portion of the Missouri River lying within the boundary of Nebraska or Missouri. In no case may the angler licensed in only one state fish in the tributaries, bayous, or backwaters of the Missouri River in the other state. Fishermen may not fish from nor attach any device or equipment to land under the jurisdiction of the state in which they are not licensed. Creel limits and methods of the state licensing the sport fisherman shall apply.

DE SOTO BEND LAKE—Fishing is permitted as posted from January 1 through February 28 during daylight hours, and from 4:30 a.m. to 10 p.m. from May 1 through September 15. A sports fishing license from either Nebraska or Iowa is required when fishing in this lake. All fishermen shall conform with the regulations of the state in which they are licensed.

Special Areas

PLATTSMOUTH WATERFOWL MANAGEMENT AREA—This area is open to fishing from April 15 through September 30 except when closed by the Commission by posting.

BURCHARD STATE LAKE—It is unlawful to fish in this Pawnee County lake during any waterfowl hunting season, except bank fishing from the face of the dam is permitted during this closed period as posted by signs on the area.

VALENTINE NATIONAL WILDLIFE REFUGE—Fishing is permitted during daylight hours. Fishing is prohibited during the regular duck hunting season and when posted. Use of any live or dead minnows or fish, possession of any seine or net for capturing minnows is prohibited. Overnight camping is not permitted on the refuge. Fishing through the ice is permitted as posted.

CRESCENT LAKE NATIONAL WILDLIFE REFUGE—Fishing is permitted during daylight hours only in areas designated by posting in Crane, Hackberry, or Island lakes from January 1 through September 30 or as posted. Use of any live or dead minnows or fish, possession of any seine or net for capturing minnows is prohibited.

NORTH PLATTE NATIONAL WILDLIFE REFUGE—Lakes in this Scotts Bluff County refuge are open to fishing from January 1 through September 30 or as posted.

GEORGE'S LAKE—This Grant County lake is closed to all fishing.

CLEAR LAKE (BROWN COUNTY), BOX BUTTE RESERVOIR AND THE NIOBRARA RIVER UPSTREAM TO THE WYOMING LINE IN SIOUX AND DAWES COUNTIES—The possession or use of live or dead minnows and the possession of any fish not taken from these waters is unlawful.

SPECIAL AREAS—Special regulations are in effect on the following state-owned areas:

1. **TWO RIVERS STATE RECREATION AREAS (Douglas County)**—The Platte River bordering this area and all lakes (except Nos. 3, 4, and 5) are closed to fishing during the waterfowl hunting seasons. Archery fishing, snagging, spearing, gigging, snaring, and baiting are prohibited in all lakes. Live or dead minnows or fish of any species are prohibited as bait.
2. **FEE FISHING AREAS:**
 - (a) Lake No. 5 within the Two Rivers State Recreation Area, Douglas County.
 - (b) Soldier Creek, as posted, within the Fort Robinson State Park, Sioux County. The above areas are designated as special trout fishing areas, subject to the following regulations:
 1. A daily trout fishing tag (fee \$1.50) is required.
 2. Daily bag and possession limit is five (5) trout.
 3. Open season—April 1 to December 1, between sunrise and one-half hour after sunset, or as prescribed and posted by the Commission.
 4. Each fisherman shall wear the trout tag on his person in a conspicuous place while fishing.
 5. Only one pole with line attached, and not more than two hooks is permitted per person.
 6. Bow-and-arrow fishing, snagging, spearing, gigging, snaring and baiting are prohibited.
 7. Minnows or fish, alive or dead, are prohibited as bait.
 8. Each fisherman shall keep his fish on a stringer or container under his control.

9. Each fish caught shall be counted in the bag limit and no fish caught shall be returned to the water.
10. Each fisherman shall report his catch at the Administration Building and return his tag each day when finished.
11. Each fisherman's resident or nonresident fishing permit will be held until his tag and catch report are returned.

TROUT WATERS—It is unlawful to take or attempt to take game or nongame fish by bow and arrow and to seine or take or attempt to take bait or minnows in any manner in the following trout streams: ANTELOPE COUNTY, Verdigre Creek and all tributaries. BROWN COUNTY, Long Pine Creek, Plum Creek and all tributaries. BOX BUTTE COUNTY, Niobrara River. CHERRY COUNTY, Middle Loup River and all tributaries, North Loup River and all tributaries, Schlagel Creek, Fairfield Creek, Snake River and all tributaries, Plum Creek and all tributaries. DAWES COUNTY, Chadron Creek, Big Bordeaux Creek, Little Bordeaux Creek, White River above Crawford, Niobrara River from Box Butte Reservoir west to the Wyoming line and all tributaries, Dead Horse Creek, and White Clay Creek. GARDEN COUNTY, Blue Creek. HOLT COUNTY, Steel Creek and North, Middle, and South branches of Verdigre Creek. HOOKER COUNTY, Middle Loup River and all tributaries, Dismal River and all tributaries. KEITH COUNTY, Otter Creek, White Tail Creek, and Lonergin Creek and all tributaries. KIMBALL COUNTY, Lodgepole Creek and all tributaries west of the West Kimball Reservoir. KNOX COUNTY, North, Middle, and South Verdigras and all tributaries above the town of Verdigre, and Steel Creek. LOUP COUNTY, Gracie Creek. MORRILL COUNTY, all streams and tributaries except the channel or channels of the North Platte River. ROCK COUNTY, Long Pine Creek. SIOUX COUNTY, Sheep Creek Drain, Dry Sheep Creek Drain, Dry Spotted Tail Drain, Spotted Tail Drain, Niobrara River and all tributaries, White River and all tributaries, Monroe Creek, Sowbelly Creek, Hat Creek, and Squaw Creek. SCOTTS BLUFF COUNTY, all streams and tributaries except the channel or channels of the North Platte River. SHERIDAN COUNTY, Snake River, Larrabee Creek, White Clay Creek, Pine Creek, Deer Creek, and Little Bordeaux Creek.

Boating

For complete information about boat registration, open waters, closed waters, restricted waters, safety regulations, required lighting, navigation rules, and special regulations for regattas, races, and water shows, consult the 1969 Guide to NEBRASKA Land Boating. These handbooks are available from most boat dealers, marinas, and all Game Commission offices.

STATE RECORDS /

HOOK AND LINE

- KENTUCKY SPOTTED BASS 3 lbs. 11 oz.
Tom Pappas, North Platte, Lincoln County sand pit, 3/24/68
- LARGEMOUTH BASS 10 lbs. 11 oz.
Paul Abegglen, Sr., Columbus, sand pit near Columbus, 10/2/65
- ROCK BASS 2 lbs.
Violet Kelly, Sidney, Frenchman River near Imperial, 5/28/66
- SMALLMOUTH BASS 3 lbs. 15 oz.
George Ford, Madrid, Lake McConaughy, 5/12/62
Leonard Dicke, McCook, Red Willow Reservoir, 3/26/68
- STRIPED BASS 2 lbs.
Emmett Mostek, Grant, Lake McConaughy, 8/4/68
- WHITE BASS 4 lbs. 15 oz.
Frederick Baldwin, Grand Island, sand pit near Grand Island, 1962
- BLUEGILL 2 lbs. 8 oz.
Charles Randolph, Atkinson, Holt County farm pond, 8/27/68
- BUFFALO 33 lbs. 8 oz.
Mrs. Lyle Clemens, Clay Center, Seirs Lake, (Hall County), 9/4/66
- BULLHEAD 3 lbs. 8 oz.
Alfred E. Porter, Rushville, Smith Lake, 7/28/63
- CARP 28 lbs. 2 oz.
Harry Lassen, Grand Island, Hall County lake, 5/18/67
- BLUE CATFISH 81 lbs.
Louis Psotta, Clarkson, below Gavins Point, Dam, 11/16/67
- CHANNEL CATFISH 31 lbs. 12 oz.
Bob Nuquist, Broken Bow, Lake Ericson, 1944
- FLATHEAD CATFISH 59 lbs.
Ralph Adair, Macy, Missouri River, 11/30/61
- CRAPPIE 3 lbs. 15 oz.
Delmer Butler, Sidney, Lake McConaughy, 4/29/62
- FRESHWATER DRUM 23 lbs.

RDS /

IF YOU CATCH A RECORD FISH: Have the fish checked and weighed by a conservation officer or other Game Commission official, obtain his signature, and submit this statement and other pertinent information to the Information and Tourism Division, Nebraska Game Commission, State Capitol, Lincoln, Nebraska 68509. If this is not possible the angler may submit a notarized affidavit signed by two witnesses, giving weight of the fish, where and when it was taken, girth, length, and other information to the agency mentioned previously. Photographs of the fish should be made where and when possible.

Robert D. Bennett, Omaha, Carter Lake, 6/10/63
MUSKELLUNGE 13 lbs. 6 oz.

Richard Anderson, North Platte, Merritt Reservoir, 6/14/67

PADDLEFISH 72 lbs.
 Lyle Sawatzke, Crofton, below Gavins Point Dam, 7/6/61

SACRAMENTO PERCH 1 lb. 13 oz.
 Calvin Thornton, Valentine, Clear Lake (Valentine Refuge), 2/25/68

YELLOW PERCH 2 lbs.
 Joe Adams, Mullen, Conway Lake (Cherry County), 1/16/66

NORTHERN PIKE 27 lbs. 8 oz.
 Cletus Jacobsen, Big Springs, Lake McConaughy, 7/14/62

SAUGER 8 lbs. 5 oz. (International Record)
 Mrs. Betty Tepner, Plainview, Missouri River near Niobrara, 10/22/61

SUCKER 4 lbs.
 Jack Keller, Gering, Lake Minatare, 4/29/68

GREEN SUNFISH 1 lb. 1¼ oz.
 William Fattig, Kearney, Buffalo County farm pond, 5/23/68

REDEAR SUNFISH 1 lb.
 Buss Schneider, Fremont, Fremont State Recreation Area Lake, 5/30/68

STURGEON 26 lbs. 14 oz.
 Steve Brik, Omaha, Lewis and Clark Lake, 4/9/67

BROOK TROUT 5 lbs. 1 oz.
 Joe Gray, North Platte, Pawnee Springs near North Platte, 11/3/65

BROWN TROUT 11 lbs. 4 oz.
 L. B. Eby, Sidney, Lake McConaughy, 1950

RAINBOW TROUT 12 lbs. 8 oz.
 Wayne Rath, Stratton, Lake McConaughy, 8/4/68

WALLEYE 16 lbs. 1 oz.
 Don Hein, McCook, Lake McConaughy, 6/13/59

BOW AND ARROW

LARGEMOUTH BASS 8 lbs. 14 oz.

Jerry Grassmick, Scottsbluff, sand pit near Scottsbluff, 6/18/66

SMALLMOUTH BASS 1 lb. 12 oz.
 Jim Coon, Bridgeport, sand pit near Bridgeport, 6/2/68

WHITE BASS 12 oz.
 Ronnie Slater, Elwood, Johnson Lake, 7/7/68

BLUEGILL 9 oz.
 Gordon Gruber, McCook, Red Willow Reservoir, 4/29/68

BUFFALO 43 lbs.
 Ronald Meyers, Columbus, Linoma Beach near Ashland, 6/17/67

CARP 36 lbs.
 Mike Agosta, Omaha, Linoma Beach near Ashland, 6/13/65

CHANNEL CATFISH 10 lbs.
 Jim Coon, Bridgeport, North Platte River near Bridgeport, 7/13/66

FLATHEAD CATFISH 36 lbs. 4 oz.
 Rick Christensen, Genoa, drainage ditch near Genoa, 8/17/66

CRAPPIE 1 lb. 11 oz.
 Dean Nussbaum, Falls City, Missouri River cut-off near Falls City, 5/28/66

FRESH-WATER DRUM 7 lbs. 10 oz.
 Steve Miles, Elwood, Johnson Lake powerhouse, 5/24/67

GAR 15 lbs. 10 oz.
 Ross Cottrell, Fremont, sand pit near Fremont, 7/3/66

PADDLEFISH 23 lbs. 12 oz.
 Allen Leader, Crofton, Missouri River near St. Helena, 6/29/68


NORTHERN PIKE 19 lbs. 8 oz.
 Harold E. Wescott, Valentine, Niobrara River bayou (Cherry County), 4/16/66

RAINBOW TROUT 6 lbs. 1 oz.
 Jerry Edwards, Bridgeport, North Platte River near Bridgeport, 5/7/65


WALLEYE 7 lbs. 8 oz.
 Doug Leafgreen and Rick Sitzman, Scottsbluff, Lake Minatare, 4/5/65

HERE'S HOW TO IDENTIFY NEBRASKA'S NEW INHABITANTS

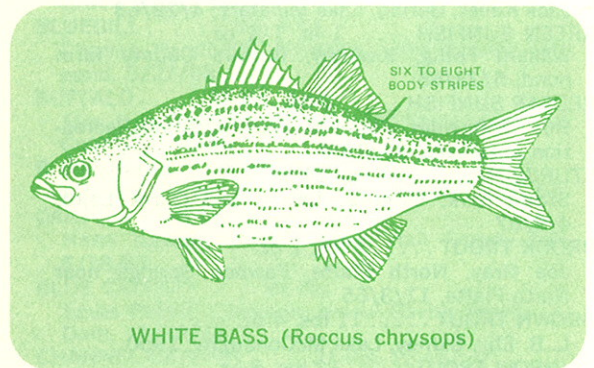
FISHING IS A fascinating sport that requires skill, patience, and knowledge of the particular species sought. As potential is improved through the introduction of new kinds of fish, the latter becomes particularly important. In recent years, the Game and Parks Commission has been experimentally stocking a number of different varieties of fish to achieve the best possible situation in each lake, pond, or stream and to provide additional angling opportunities. A roundup of some of these introductions gives brief data on each species, as well as comparisons to established species where necessary for identification purposes.



A relative newcomer to Nebraska, the striped bass was first introduced into Lake McConaughy in 1961. However, it was not until 1965, 1966, and 1967 that the striper was heavily stocked. Now reaching battling size, 10 verified catches were made during 1968. Although similar in appearance to the white bass, the striped bass has a wider separation between the dorsal fins. Generally, it also has a more slender profile than the white bass and the horizontal bars are darker and unbroken. A salt water species, stripers were first introduced into fresh waters in some of the southeastern states where they have attained weights in excess of 30 pounds.



Another newly-introduced species is the white perch, originally stocked in Walgren Lake in 1964. Experimental work is still being conducted at the Valentine Hatchery. White perch live in water that borders on being too alkaline for other game fish. This perch closely resembles the white bass except that it lacks the horizontal bars on its sides and the two dorsal fins are deeply notched but not separate as in other bass. The state's only present fishable population is at Walgren Lake.



White bass were found in Nebraska in 1892, but the population declined steadily until they became quite rare in the early 1940's. Stocked in Lake McConaughy in 1944 and in most large impoundments of the state since then, white bass are now one of the favorite game fish in the state. Six to eight dark narrow

T
t
s
e
a
l
C
C
t
C
L
C
a
l
B
a
l
w
C
C
a
T
a
T
B
w
n
a
C
a
N
S
D
N
t
r
a
a
N
L
C


o
l
c
r
t
h
a

stripes run horizontally the length of its body are more distinct and numerous above the lateral line. The white bass has two well-separated dorsal fins and the anal fin is marked by 13 or 14 rays. Lake McConaughy, Harlan County Reservoir, and Gavins Point offer the best fishing for white bass in Nebraska.



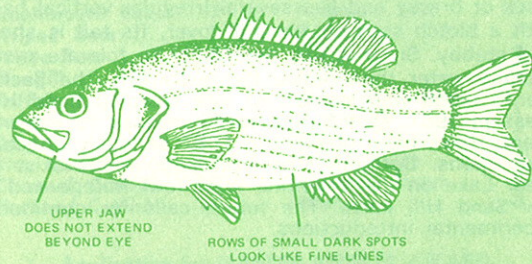
LARGEMOUTH BASS (*Micropterus salmoides*)

In the largemouth bass the upper jaw extends past the back margin of the eye and the spiny dorsal fin is separated from the soft dorsal fin by a deep notch extending almost to the base of the fin. The largemouth bass is dark green on the back, becoming silver on the sides and belly. A native, it can be found in nearly all waters of the state and ranks as one of the most widely distributed species.



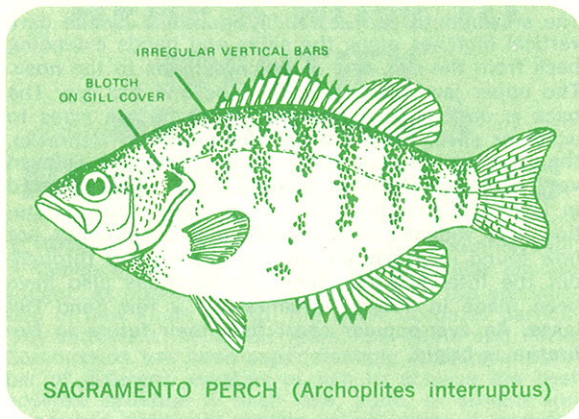
SMALLMOUTH BASS (*Micropterus dolomieu*)

The smallmouth can be readily identified by the dark vertical blotches along the sides and bands extending back from the eye, one of which extends to the nose. The upper jaw does not extend beyond the eye. The back is dark green, gradually fading on the sides to white or silver on the belly. Not native to Nebraska, the smallmouth was released in 1898 but enjoyed very restricted distribution until 1947 when released in Lake McConaughy. Starting in 1959, the distribution was widened considerably and smallmouth are now found in nearly all large reservoirs and throughout the Interstate 80 lakes. Introductions also have been made in several streams and a few Sand Hill lakes. An ever-popular sport fish, their future in Nebraska is bright.




SPOTTED BASS (*Micropterus punctulatus*)

The spotted bass is similar to the smallmouth in that the upper jaw does not extend beyond the eye and the spiny and soft dorsal fins are not separated by a deep notch. The over-all coloration of spotted bass is similar to that of a largemouth, while its configuration is similar to that of a smallmouth. The spotted bass does have identifying marks of its own, evenly spaced rows of small dark spots so close together they appear as fine lines along the belly and lower sides. Introduced experimentally in 1961, the spotted bass currently is found in many Interstate lakes, Harlan County Reservoir, and in a few streams. The outlook is favorable and distribution will be increased.




SACRAMENTO PERCH (*Archoplites interruptus*)

Although the Sacramento perch resembles the rock bass in physical appearance, the color is uniformly black or brassy and has several irregular vertical bars with a blotch spot on the gill cover. Its tail is short and stubby. Since it has the ability to tolerate more alkaline water than native Nebraska fish, the Sacramento perch was introduced into selected Sand Hill areas in 1961. Distribution was increased for several years. However, winter kill in 1967 seriously affected populations. Currently, the best populations exist in Clear Lake on the Valentine Waterfowl Refuge and a few Sand Hill lakes. The future calls for continued experimental introductions.



ROCK BASS (*Ambloplites rupestris*)


Records show this fish to be a native of Nebraska, being first recorded in 1892. Limited native populations have been recorded in warm-water streams throughout the state. Distribution was increased in the late 1950's. These fish were stocked in the Interstate lakes, sand pits, various streams, and a few farm ponds. The rock bass can be distinguished from the other sunfish by the 6 spines in the anal fin and 11 spines in the first dorsal fin. The body of the rock bass is a coppery color, spotted with brown. From a management standpoint, rock bass are a desirable species, because they are not as prolific as the bluegill.



REDEAR SUNFISH (*Lepomis microlophus*)


The most vivid characteristic is the dark blotch on the gill cover outlined on the back side by red. Larger fish are pale olive on the back, fading into silver sides sometimes with faint brown mottling. Young fish have eight dark vertical bars that are often interrupted and irregular. Introduced in 1957, this fish has not enjoyed wide success. A native to southeast United States, Nebraska winters often prove too cold. Presently, a fair population exists in five of the Fremont Lakes. Elsewhere, populations are quite small and future distribution does not appear extensive.

f Nebraska,
 tive popula-
 er streams
 eased in the
 e Interstate
 a few farm
 ed from the
 fin and 11
 of the rock
 wn. From a
 a desirable
 as the blue-



COHO SALMON (*Oncorhynchus kisutch*)

Coho salmon, a popular game species, are on trial in Nebraska for the first time. Stocked in Lake McConaughy in 1968, the coho will present something of an identification problem for anglers, since they closely resemble the rainbow trout. In lake waters, rainbows tend to be very silvery and salmon-like. However, rainbows usually have less than 12 rays in the anal fin, while the coho generally have more. The main difference, though, is the trout's spotted tail with its shallow notch. The salmon have few spots and deeply-notched tails. The tail base is also noticeably thicker in the rainbow. Anglers should also watch for the pink bar running the length of a rainbow. Any fisherman who thinks he has taken a coho is urged to contact the Game Commission for confirmation.



RAINBOW TROUT (*Salmo gairdneri*)

RULES FOR NEBRASKA GAME COMMISSION'S MASTER ANGLER AWARD

1. No entry fee is required.
2. All fish must be taken from Nebraska waters.
3. Fish must be taken with pole and line (snagged or bank line caught fish are not eligible), and fish must be hooked, played, and landed by the applicant for the award.
4. The catch must be verified by an employee of the Nebraska Game Commission or a hunting and fishing license vendor.
5. A side view photo of the fish is desirable but not mandatory.
6. Minimum weights eligible for the MASTER ANGLER AWARD are as follows:

Largemouth Bass	5	Drum	5
Kentucky Spotted Bass	3	Goldeye	1½
Rock Bass	1	Perch	1
Smallmouth Bass	3	Chain Pickerel	3
Striped Bass	2½	Northern Pike	10
White Bass	2½	Sauger	3
Bluegill	1	Sturgeon	4
Buffalo	10	Sucker	2
Bullhead	2	Green or Redear Sunfish	1
Carp	15	Brook Trout	1
Blue Catfish	15	Brown Trout	4
Channel Catfish	12	Rainbow Trout	5
Flathead Catfish	15	Walleye	8

Application for MASTER ANGLER AWARD

Name _____
 Street: _____
 City: _____ State: _____ Zip: _____
 Species of fish: _____
 Length: _____ Girth: _____
 Weight: _____ pounds and _____ ounces
 When Caught: _____
 Where Caught: _____ (lake or stream)
 _____ County, Nebraska
 Lure or bait: _____
 Where weighed: _____
 Signature of Official: _____

Mail To: Nebraska Game Commission, State Capitol,
 Lincoln, Nebraska 68509