

FISHING GUIDE

INFORMATION FOR:

- Regulations
- State Records
- Master Angler Awards
- Public Fishing Areas

NEBRASKA
- GAME  PARKS -



Take Someone Fishing,
Win Prizes!



Share the joy of
fishing with family
and friends!

NEBRASKA
- GAME  PARKS -

LEARN MORE AT

OutdoorNebraska.org/TakeEmFishing

Paid Advertisement



WOLF



TACKLE SHOPS

www.wolftackle.com

We Know Fishing!



Live Bait
Rods
& Reels
Hooks
& Lures
Fishing Tackle
and Gear



5581 S. 48th St.

(Next to Earl May)

402 423-1303

Lincoln 68516

GET OUTSIDE, AWAY FROM IT ALL.

Find the time to relax and search for
the perfect place to cast your line.
You never know what you'll find just
down the road...

Your new favorite fishing spot, a
record breaker, time with the kids,
the next tall tale around the campfire.
Find your next adventure.

Come to Western Nebraska.

Find your next
ADVENTURE.

WESTERN NEBRASKA

FishWestNebraska.com

Paid Advertisement

BUZZ'S MARINE

The Home of Family Boating

STARCRAFT. STARWELD. SMOKERCRAFT. SYLVAN.



Paid Advertisement

Pictured: JOSH JOHNSON | In-House Fishing Pro | Harlan County Lake

**VIEW OUR INVENTORY ONLINE AT:
BUZZSMARINE.COM**

507 CENTRAL AVE - KEARNEY, NE 68847 | 308.234.4576 | info@buzzsmarine.com

TABLE OF CONTENTS

Fishing Permit Information . . .	8
Fishing Regulations	12
Archery and Spearfishing . . .	20
Paddlefish Regulations	21
Bait Regulations	24
Aquatic Invasive Species . . .	30
Additional Information.	32
State Records/Master Anglers	37
Public Fishing Areas	41
Lakes and Reservoirs	42
Northwest District	42
Northeast District	50
Southwest District	58
Southeast District	74
Coolwater Streams	88
Warmwater Streams.	90
Missouri River	92
Conservation Officers	94

— all fish images copyright Joseph R. Tomelleri

ABOUT THIS GUIDE

The Nebraska Game and Parks Commission's Fishing Guide is a summary of Nebraska's regulations, orders and statutes pertaining to fishing. It is not intended to be a complete digest of regulations, orders and statutes. A complete listing may be found at:

Regulations and Orders:

outdoornebraska.org/regulations

Statutes:

law.justia.com/codes/nebraska/2019/chapter-37/

Neb. Rev. Statute 84-901.03:

This guidance document is advisory in nature but is binding on an agency until amended by such agency. A guidance document does not include internal procedural documents that only affect the internal operations of the agency and does not impose additional requirements or penalties on regulated parties or include confidential information or rules and regulations made in accordance with the Administrative Procedure Act. If you believe that this guidance document imposes additional requirements or penalties on regulated parties, you may request a review of the document.

Advertising Sales

Shane G. Gilster, 402-742-0125/shane@gilster@gmail.com

Paid advertisements in this publication do not represent an endorsement by the Commission for the products, services or claims made by the advertisers. The Commission reserves the right to reject any advertising for any reason.

Front cover photo: NEBRASKAland Magazine/NGPC

NGPC Permitting Offices

Location	Phone
Schramm Education Center, Gretna	402-332-3901
Northwest district office, Alliance	308-763-2940
Bassett service center, Bassett	402-684-2921
Chadron State Park, Chadron	308-432-6167
Fort Robinson State Park, Crawford	308-665-2900
Kearney service center, Kearney	308-865-5310
Lake McConaughy SRA, Ogallala	308-284-8800
Niobrara State Park, Niobrara	402-857-3373
Northeast district office, Norfolk	402-370-3374
Southwest district office, North Platte	308-535-8025
Omaha metro office, Omaha	402-595-2144
Ponca State Park, Ponca	402-755-2284
Headquarters/SE district, Lincoln	402-471-0641
Wildcat Hills SRA, Gering	308-436-3777

NGPC Fisheries Staff

Tony Barada, Asst. Fisheries Administrator, Lincoln tony.barada@nebraska.gov 402-471-5553
Daryl Bauer, Fisheries Outreach Program Manager, Lincoln daryl.bauer@nebraska.gov 402-471-5005
Al Hanson, NW District Supervisor Alliance al.hanson@nebraska.gov 308-763-2940
Jeff Schuckman, NE District Supervisor, Norfolk jeff.schuckman@nebraska.gov 402-370-3374
Jeff Jackson, SE District Supervisor, Lincoln jeff.jackson@nebraska.gov 402-471-7647
Brad Newcomb, SW District Supervisor, Kearney brad.newcomb@nebraska.gov 308-865-5310

2021 Season Dates

Season	Dates	More Info
Hook and Line	Year-round	Page 12
Paddlefish	Archery: June 1 - 30; Snagging: Oct. 1 - 31	Page 21
Underwater Spearfishing	July 1 - Dec. 31 statewide, except June 1 - Dec. 31 at Box Butte Reservoir and private waters	Page 20
Surface Spearfishing	Year-round for nongame fish only	Page 20
Archery	July 1 - Dec. 31 for game fish; Year-round for nongame fish	Page 20
Bullfrog	Aug. 15 - Oct. 31, east of Hwy. 81; Year-round, west of Hwy. 81	Page 19
Snapping turtle	Year-round	Page 19
Mussel	Year-round, no harvest in any river or stream	Page 19

New for 2021

Smallmouth Bass – Big Elk Lake (WP 7) and Portal Lake (WP 6), Sarpy County reservoirs under construction in 2020, each will have a smallmouth bass daily bag limit of two fish and 12-inch maximum length limit to protect larger smallmouths and allow harvest of smaller ones. See page 13.

Yellow Perch – Big Elk Lake (WP 7) and Portal Lake (WP 6) each will have a yellow perch daily bag limit of five fish. See page 18.

Muskellunge, Tiger Muskellunge – Pelican Lake on the Valentine National Wildlife Refuge will have a muskie and tiger muskie daily bag limit of three, including not more than one fish 34 inches or greater in length. A possession limit of three also is established for those species at Pelican Lake. See page 16.

Northern Pike – Hershey I-80 Lake Wildlife Management Area no longer will have a 34-inch minimum length limit in place on northern pike. Statewide regulations will apply (daily bag limit of three, including not more than one fish 34 inches or greater in length). See page 16.

No Live Baitfish – The following areas are added to the list of waters where no live baitfish may be used or possessed: Rock Creek Lake State Recreation Area, Dundy County; Avocet Wildlife Management Area, Grant County; Wilber Reservoir, Saline County; Big Elk Lake (WP 7), Sarpy County; and Portal Lake (WP 6), Sarpy County. See page 23.

Save up
to 20%

with a 3-year or 5-year
fishing license.



Fishing Permit Information

WHO NEEDS A FISHING PERMIT?

A Nebraska permit is required of residents and nonresidents age 16 and over. Nonresidents under age 16 need not have a fishing permit if they are accompanied by someone who has a Nebraska fishing permit. A fishing permit is required to take, or attempt to take, fish, bullfrogs, snapping turtles, barred salamanders, or mussels by any legal method. An angler must carry the fishing permit while actively fishing.

RESIDENT PERMITS

The requirements to qualify as a Nebraska resident to buy a fishing permit:

- Reside in Nebraska continuously for at least 30 days before making application for a permit and intend to become a Nebraska resident.
- Residents in school in another state or stationed outside Nebraska as part of a military assignment that have maintained Nebraska as their state of legal residency.
- Active-duty military personnel and full-time students stationed or attending school in Nebraska for a period of at least 30 days.
- A new resident should be prepared to provide documentation of residency (driver's license, voter registration, etc.) to an officer when in possession of a permit.

NONRESIDENT PERMITS

A nonresident fishing permit is required of all people who are not Nebraska residents, except those listed above and those under 16 years of age who are accompanied by someone with a Nebraska fishing permit.

MOBILE PERMITS

Nebraska hunt (small game), fish, resident fur harvest permits, and associated stamps may be purchased, accessed or displayed on a mobile device. The image of a mobile permit may be displayed and saved on a device such as a phone or tablet. Visit OutdoorNebraska.org for more information.

OTHER TYPES OF PERMITS

Fee-Exempt Permits – These are available to resident veterans who:

- are 50 percent disabled as a result of armed forces service
- receive a pension from the Veterans Administration as a result of a total and permanent disability not incurred in the line of duty while in military service
- obtained fee-exempt permits before Jan. 1, 2006

Paid Advertisement



Cortland Storage

402-798-7100

**Cortland Storage offers many options including
Indoor Boat Storage and 24-Hour Access.**

Fishing Permit and Stamp Fees

Issue Fees – A \$3 issue fee is included on all fishing, fish/hunt, and paddlefish permits listed below EXCEPT veteran fish/hunt, senior fish/hunt and deployed military permits.

Nonrefundable Application Fees – A \$7 nonrefundable application fee is included on paddlefish permits.

Stamps – Aquatic Habitat Stamp included in price of all fishing permits listed below EXCEPT the following that do not require one: paddlefish, veteran fish/hunt, senior fish/hunt, and disabled permits.

RESIDENT FISH

Fish, annual	\$38	Fish, 5-year	\$132 ³
Fish/Hunt, annual	\$52	Fish/Hunt, 3-year	\$191 ²
Fish, 1-day	\$10	Fish/Hunt, 5-year	\$285 ⁴
Fish, 3-day	\$31	Fish, lifetime (age 0-15)	\$616
Paddlefish	\$33	Fish, lifetime (age 16-45)	\$710
Deployed military, annual	\$5	Fish, lifetime (age 46-over)	\$616
Veteran Fish/Hunt, annual	\$5	Fish/Hunt, lifetime (age 0-15)	\$859
Senior Fish/Hunt, annual	\$5	Fish/Hunt, lifetime (age 16-45)	\$1,008
Special disabled, annual	\$8	Fish/Hunt, lifetime (age 46-over)	\$859
Fish, 3-year	\$90.50 ¹		

NONRESIDENT FISH

Fish, annual	\$84	Fish/Hunt, 3-year	\$534 ²
Fish/Hunt, annual	\$177	Fish/Hunt, 5-year	\$800 ⁴
Fish, 1-day	\$14.50	Fish, lifetime (age 0-16)	\$929
Fish, 3-day	\$37	Fish, lifetime (age 17-over)	\$1,306
Paddlefish	\$57	Fish/Hunt, lifetime (age 0-16)	\$1,600
Fish, 3-year	\$216.50 ¹	Fish/Hunt, lifetime (age 17-over)	\$2,391
Fish, 5-year	\$326 ³		

¹ Includes 3-year Aquatic Habitat Stamp ² Includes 3-year Aquatic Habitat Stamp and Habitat Stamp

³ Includes 5-year Aquatic Habitat Stamp ⁴ Includes 5-year Aquatic Habitat Stamp and Habitat Stamp

NOTE: Nebraska Waterfowl Stamps may be purchased with 3- and 5-year Fish/Hunt permits

VEHICLE PARK ENTRY

Nebraska licensed:		Non-Nebraska licensed:	
Annual	\$30	Annual	\$45
Duplicate annual	\$15	Duplicate annual	\$22.50
Daily	\$6	Daily	\$8

Issue fees on park permits may apply.

BOATING (includes \$3 issue fee)

Nonresident Aquatic Invasive Species Stamp, annual	\$18
--	------

Veteran and Senior Permits – An annual fish/hunt permit is available for resident veterans age 64 and older and residents age 69 and older.

Special Fishing Permit – This annual permit is for physically or developmentally disabled residents who cannot cast or retrieve unassisted.

- This entitles the disabled person and one person assisting him or her to take, fish, catch, harvest, or possess any aquatic organism in compliance with state regulations.
- If the person assisting does not have a valid fishing permit, they are restricted to one daily bag limit between the two anglers.
- Disabled person is a person certified by a physician to have a permanent physical impairment or developmental disability that results in the inability to use fishing equipment unassisted.
- Applications are available from Game and Parks district offices and service centers, as well as the Omaha office and Schramm Education Center.

Educational Fishing Project Permit – This may be obtained by instructors at any university, college, or high school from the Fisheries Division for his/her students, 16 years of age and older who are participating in an educational fishing project.

Paddlefish Permit – Required, along with a Nebraska fishing permit, for taking paddlefish by snagging or archery during designated seasons.

Salvage Permit – The permit allows for the salvage of fish from selected irrigation canals located in the Platte River, Republican River and Loup River drainages. Applications must be submitted to Game and Parks' North Platte district office or the Kearney service center. Live fish cannot be transported in water from a canal because of the potential for moving diseases and aquatic invasive species. Fish for consumption should be transported on ice.

PERMIT REVOCATION

Under Nebraska law, hunting and fishing privileges may be revoked for some game law and court-determined violations. This could include certain one-time offenses by individuals or repeated violations by habitual offenders. Any person whose privilege to hunt, fish or harvest fur has been suspended or revoked in another jurisdiction within the United States or Canada also shall be prohibited from obtaining a permit for such activity in Nebraska for the duration of the suspension.

Paid Advertisement



SEEK YOUR ADVENTURE

N SCHOOL OF NATURAL RESOURCES **GO.UNL.EDU/SEEK_ADVENTURE**

PERMIT REQUIREMENTS ON BORDER WATERS

Anglers holding a Nebraska, South Dakota, Iowa, or Missouri sport fishing license may fish all waters of the Missouri River in the state they are licensed, as well as Missouri River waters of the state immediately across the river.

- Missouri River waters are defined to include all flowing portions and backwaters, sloughs and chutes that draw water from the Missouri River.
- Oxbows and backwaters separated from the Missouri River by land are included if the state boundary line passes through some part of such waters.
- Mouths of tributaries may be fished only in the state that the angler is licensed.
- Anglers may fish from either bank or boats.
- Anglers fishing in the state for which they do not hold a fishing permit must abide by the more restrictive of the two state's regulations.
- Iowa and Missouri resident anglers may fish waters of Hamburg Bend Wildlife Management Area and the Nebraska portion of the Missouri River from the chute entrance (adjacent to Iowa) to the chute exit (adjacent to Missouri).

WHEN FISHING PERMIT IS NOT REQUIRED

Owners or their guests fishing on a private water body are not required to have a fishing permit if all of the following apply to that water: 1) is located entirely on private land, 2) is entirely privately stocked, 3) does not connect by inflow or outflow with any other water outside such land, and 4) is not operated on a commercial basis for profit. In addition, any licensed commercial put-and-take operation is exempt from a fishing permit.

Paid Advertisement

Nebraska's Best Full Service Boat Dealer!



Voted Best of Omaha and
one of the Top 100 Boat
Dealers in the USA
15 YEARS IN A ROW



SALES • SERVICE • PARTS • PRO SHOP

402.339.9600

OMAHAMARINECENTER.COM

96TH & L ST.

OMAHA, NE

Fishing Regulations

HOOK-AND-LINE REGULATIONS

Hook-and-line fishing is allowed year-round throughout the state, except as noted or as posted at an area.

Definition of a Hook – One hook means a single-, double- or treble-pointed hook. All hooks attached to an artificial bait or lure shall be counted as one hook.

Ponds, Lakes or Reservoirs – Anglers are limited to no more than two lines, with a maximum of two hooks on each line, with these being any type of attached line (such as rod and reel or fishing pole) on all lakes, ponds or reservoirs or in their inlets, outlets and canals within one-half mile of these bodies of water, with the exception of ice-fishing line limits. This includes Lewis and Clark Lake from Gavins Point Dam upstream to the Santee boat ramp in Knox County.

Ice-Fishing – A total of five lines with two hooks on each line are permitted. Each line must be under direct supervision and within unaided observation of the angler. Holes made for ice-fishing may not exceed 10 inches in diameter on any area controlled or managed by Game and Parks, including U.S. Fish and Wildlife Service refuges. A special \$5 permit is required for a permanent shelter on state recreation areas and wildlife management area lakes. Applications and regulations are available from conservation officers or Game and Parks offices. This does not apply to temporary shelters used and removed each day.

Rivers or Streams – A total of 15 hooks are allowed, ranging from 15 lines each with a single hook attached, to three lines with a maximum of five hooks attached. These hook-and-line limits apply to anglers who must be one-half mile from any lake, pond or reservoir that is associated with that river or stream. These can be rods and reels, poles, bank lines, limb lines or setlines that are attached to a fixed object in a river, stream or canal and not free-floating. Jug lines are illegal and are defined as a free-floating line that contains fishing hooks entirely supported by flotation. All bank lines and setlines must contain the angler's name, address and fishing-permit number or driver's license number. Set and limb lines must be checked every 24 hours.

Removal of Bank Lines and Setlines – Upon completion of fishing, all bank lines and setlines must be removed. Within the boundaries of the Missouri National Recreational River, limb lines and setlines are prohibited within 200 feet of public boat landings or swimming areas.

SNAGGING

Snagging of paddlefish and nongame fish is permitted only in the Missouri River under season dates and limits specified in the Paddlefish snagging section. All other state waters are closed to snagging for all species at all times. All fish snagged accidentally or otherwise foul-hooked, must be returned to the water immediately.

BAG, POSSESSION AND LENGTH LIMITS

Bag and possession limits may vary between "inland waters" and "waters of the Missouri River." For this purpose only:

- "inland waters" include all waters of the state except the waters of the Missouri River
- "waters of the Missouri River" include all of the river along Nebraska's border and all reservoirs, oxbows, sloughs, chutes, backwaters, and marshes that have annual surface water connection to the river and the first 300 yards upstream from the mouth of all tributary streams
- "statewide" includes all inland waters of the state and waters of the Missouri River

Culling – Culling and high-grading are not allowed. Any fish that is not to be counted in the daily bag limit must be returned immediately to the water with as little injury as possible. Any fish placed on a stringer or in a container, or not returned to the water must be counted in the bag.

Daily Bag Limit – The number of fish harvested from midnight to the following midnight taken by all legal methods combined. No person may possess more than one day's bag limit of fish while on the water.

Restricted Species – It is unlawful to possess or transport any live white perch, black carp, silver carp, bighead carp, grass carp or yellow bass.



Largemouth Bass



Smallmouth Bass



Spotted Bass

Black Bass (Largemouth, Smallmouth, Spotted)

Location	Species	Length Limit	Bag	Possession
Inland Waters, and DeSoto National Wildlife Refuge, Snyder Bend and Lake Yankton	Black Bass	15-inch minimum; One 21 inches or longer	5 in aggregate	10 in aggregate
EXCEPTIONS:				
Selected areas listed in Public Fishing Areas section, and on private waters leased in Open Fields and Waters and PATH Fishing programs	Black Bass	21-inch minimum	1	10
Missouri River between Nebraska and Iowa/Missouri	Black Bass	12-inch minimum; One 21 inches or longer	5	10
Missouri River between Nebraska and South Dakota	Black Bass	No minimum; One 21 inches or longer	5	10
NPPD Tailrace Canal from State Farm Road bridge to confluence with South Platte River	Smallmouth Bass	No minimum; One 15 inches or longer	5 ^a	10 ^b
Big Elk Lake (WP-7), Portal Lake (WP-6)	Smallmouth Bass	12-inch maximum	2 ^a	10 ^b
^a still included in aggregate black bass bag limit (5 fish)				
^b still included in aggregate black bass possession limit (10 fish)				

Possession Limit – The total number of fish that a person may possess in portable coolers, home freezers, registered in his/her name in a commercial cold storage locker, or in any way under their control. Fish or aquatic animals placed in public storage or transferred must be labeled with the owner’s name, address, phone number, date of birth, signature, date taken, species and numbers, and the name of recipient, if transferred.

How to Measure a Fish – Lay the fish on its side with its mouth closed and the tail lobes pressed together. With a yardstick or tape measure under the fish, measure the length from the tip of the snout to the end of the tail. Do not follow the contour of the fish.

Minimum Length Limit – A fish must be equal to or longer than the defined length to be legally harvested.

Maximum Length Limit – A fish must be shorter than the defined length to be legally harvested.

Protected Slot Limit – A range of lengths of a particular species that may not be harvested legally. For instance, a 20- to 28-inch protected slot limit on walleye means that only walleye less than 20 inches in length or greater than 28 inches may be harvested.

One-Over Length Bag Limits – For some species, the number of large fish that may be harvested may be limited on some or all waters. For example, while it may be legal to harvest four black bass more than 15 inches from a given lake, statewide regulations prohibit an angler from harvesting more than one black bass 21 inches or longer each day from any waters. Therefore, for lakes with a 21-inch minimum length limit on black bass, the daily bag limit becomes one fish.



Walleye



Sauger



Saugeye

Walleye, Sauger, Saugeye

Location	Length Limit	Bag	Possession
Inland Waters	15-inch minimum; One 22 inches or longer	4	8
EXCEPTIONS:			
Branched Oak Lake	22-inch minimum	1	8
Elwood Reservoir, Harlan County Lake (including Republican River upstream to Hwy. 183 bridge), Merritt Reservoir	One from 15 to 18 inches and three longer than 18 inches OR four longer than 18 inches; No more than one 22 inches or longer	4	8
Calamus Reservoir	Two from 15 to 18 inches; Two over 18 inches; No more than one 22 inches or longer	4	8
Sherman Reservoir	20- to 28-inch protected slot (no harvest); Two between 15 inches and not greater than 20 inches; One longer than 28 inches	3	8
Missouri River waters – upstream of Gavins Point Dam (Lewis and Clark Lake and portion of river upstream to Neb./S.D. border); DeSoto Bend NWR	15-inch minimum	4	8
Missouri River waters – downstream of Gavins Point Dam	No minimum	4	8

IT IS UNLAWFUL TO ...

- borrow or use the permit of another or lend your permit to another
- leave dead fish or any part of one on the banks or in the water of any stream, lake or other body of water
- fish on any private land without landowner permission
- release into public waters of the state any fish that did not originate from that body of water, including the dumping of bait buckets.
- seine sport fish of any size
- leave fish in a trap for more than 24 hours
- attempt to snag fish, except in designated seasons
- use limb lines or set lines in any pond, lake or reservoir
- catch fish by hand
- buy or attempt to buy a permit while under license suspension or revocation in any state
- keep an externally foul-hooked fish, except those legally snagged
- leave a water body with lake or river water present in a boat or container
- transport any fish or baitfish in water from any stream, river, pond or lake



Blue Catfish



Channel Catfish



Flathead Catfish

Catfish (Blue, Channel and Flathead)


Location	Length Limit	Bag	Possession
Blue Catfish			
Statewide	No minimum	1	2
EXCEPTION:			
Fort Kearny SRA No. 2, Two Rivers SRA Nos. 3 and 4, Wildwood Lake, Windmill SRA No. 3	Catch and release	0	0
Channel Catfish			
Standing Water (reservoirs, lakes, ponds and pits)	No minimum	5	20
Flowing Water (rivers, streams and canals), including the Republican River upstream of Hwy. 183 bridge, North Platte River west of Hwy. 26 bridge, and Jeffrey Reservoir, Lake Babcock, Lake North, Midway Canyon Reservoir, Plum Creek Canyon Reservoir, Gallagher Canyon Reservoir, Johnson Lake, Lake Maloney, Lewis and Clark Lake, Phillips Canyon Reservoir, Sutherland Reservoir	No minimum	10	20
Merritt Reservoir, Calamus Reservoir	No minimum; One 30 inches or longer	5	20
Fort Kearny SRA No. 2, Two Rivers SRA Nos. 3 and 4, Wildwood Lake, Windmill SRA No. 3	Catch and release	0	0
Flathead Catfish			
Statewide	No minimum; One 30 inches or longer	5	10
EXCEPTION:			
Branched Oak Lake	Catch and release	0	0

Catch-and-Release for All Species

- West Brady
- East Hershey
- Kea West
- Flanagan Lake
- Jenny Newman Pond
- Baright Lake

LENGTH LIMITS AND CLEANING OF FISH

Where length and bag limits apply, fish may not be filleted until fishing is completed for the day and anglers are off the water. Fish subject to bag and possession limits but not length limits, may be processed before transport if the fillets are kept in one piece until cooked, so the bag and possession limits can be determined. Fish species subject to a length limit may not be possessed with more than the gills, viscera and scales removed while on the water, wading or engaged in fishing. Any fish in possession while on the water will be subject to length and bag limits that apply to that water body. Once off the water, the fish may be filleted for transportation and storage.



Muskellunge, Tiger Muskie and Northern Pike

Location	Length Limit	Bag	Possession
Muskellunge and Tiger Muskie			
Statewide	40-inch minimum	1	2
EXCEPTIONS:			
Merritt Reservoir	50-inch minimum	1	2
Pelican Lake NWR	No minimum; One 34 inches or longer	3	3
Northern Pike			
Statewide	No minimum; One 34 inches or longer	3	10
EXCEPTIONS:			
Alda DOT, Grove Lake, Cottonmill Lake, Hershey I-80 Lake, Red Willow Reservoir, Sherman Reservoir	34-inch minimum	1	10
Box Butte Reservoir	No minimum; Only three can be over 22 inches and only one of those can be over 34 inches	10	10
Lake Minatare	No minimum; One 34 inches or longer	10	10
Lake Wanahoo	Catch and release	0	0

The blog with tips, advice and Nebraska fish stories

Barbs and Backlashes



Read it today at

BarbsandBacklashes.com



Brown Trout



Brook Trout



Cutthroat Trout



Rainbow Trout



Tiger Trout

Trout (Brown, Brook, Cutthroat, Rainbow, Tiger)

Location	Length Limit	Bag	Possession
Brook and Cutthroat Trout			
Statewide	No minimum; One 12 inches or longer	2	4
Brown Trout			
Statewide	No minimum; One 16 inches or longer	5	10
Rainbow and Tiger Trout			
Statewide	No minimum; One 16 inches or longer	5	12
EXCEPTION:			
Sutherland Supply Canal	No minimum	5	12
Two Rivers SRA Trout Lake	No minimum	4 per tag; up to 3 tags per day	12
Soldier Creek Wilderness Area, Wood Reserve ponds, Soldier Creek middle and south forks	No minimum	2	See above for statewide limits by species



Striped Bass



White Bass



Striped Bass Hybrid (Wiper)

Striped Bass, White Bass, Striped Bass Hybrid (Wiper)

Location	Length Limit	Bag	Possession
Inland Waters	No minimum; One 16 inches or longer	15	30
Missouri River Waters	No minimum	15	30
EXCEPTIONS:			
Elwood Reservoir, Wagon Train Reservoir, Willow Creek Reservoir	No minimum; One 16 inches or longer	3	30
Branched Oak, Zorinsky Lake	Catch and release	0	0



Bluegill



Green Sunfish



Hybrid Bluegill x Green Sunfish



Orangespotted Sunfish



Pumpkinseed



Redear Sunfish



Rock Bass



Black Crappie



Yellow Perch



White Crappie


Panfish (Sunfish and their hybrids as seen above)

Location	Species	Length Limits	Bag	Possession
Statewide	Panfish	No minimum	15 in aggregate	30 in aggregate
EXCEPTIONS:				
Pelican Lake	Bluegill	No minimum; One 10 inches or longer	5 ^a	30 ^b
Branched Oak Lake, Czechland Lake, Sherman Reservoir	Crappie	10-inch minimum	15 ^a	30 ^b
Rat and Beaver Lake	Yellow Perch	12-inch minimum	15 ^a	30 ^b
Big Elk Lake (WP 7), Portal Lake (WP 6)	Yellow Perch	No minimum	5 ^a	30 ^b
Missouri River border waters of Nebraska and South Dakota, including Lewis and Clark Lake and Lake Yankton	Crappie	No minimum	15 ^c	30 ^b
	Yellow Perch	No minimum	15 ^c	
	Rock Bass	No minimum	15 ^c	
	Sunfish	No minimum	15 ^c	

^a still included in aggregate panfish bag limit (15 fish)

^b still included in aggregate panfish possession limit (30 fish)

^c only 30 fish in total allowed between the four species groups to abide by statewide possession limit of 30 total panfish in aggregate



Other Fish Species

Location	Length Limit	Bag	Possession
Shovelnose Sturgeon			
Statewide	No minimum	10	20
EXCEPTION:			
No harvest allowed on Missouri River upstream from mouth of Big Sioux River		0	0
Paddlefish			
Missouri River from Gavins Point Dam downstream to mouth of Big Sioux River at mile marker 734	See pages 21-22 for special archery and snagging information	2 (special tags required)	2 (special tags required)
Pallid Sturgeon, Lake Sturgeon, Bowfin, American Eel			
Statewide, no harvest allowed		0	0
All other game fish and nongame fish not listed in tables			
Statewide	No minimum	No limit	No limit

Nonfish Species with Seasons

Species	Season Dates	Bag/Possession	Method of Take	Notes
Bullfrog, East of U.S. Hwy. 81	Aug. 15 – Oct. 31	8/16	<ul style="list-style-type: none"> May be taken only by hand, hand net or hook-and-line. Artificial light may be used. 	<ul style="list-style-type: none"> Must measure 4½ inches from snout to vent or be released. Only entrails may be removed before transport. No minimum length limit
Bullfrog, West of U.S. Hwy. 81	Year-round	8/16	<ul style="list-style-type: none"> May be taken by methods above, plus archery and gigging. Artificial light may be used. 	
Snapping turtle	Year-round	5/10	<ul style="list-style-type: none"> May be taken only by hand, hand net, hook-and-line, bow-and-arrow, gaff hook or legal trap. (Traps allowed only on private waters.) 	
Mussel	Year-round	10/20	<ul style="list-style-type: none"> May be taken only by hand, hand net or hook-and-line. 	<ul style="list-style-type: none"> All rivers and streams closed to harvest.

Archery and Spearfishing

ARCHERY AND SURFACE SPEARFISHING

- Game fish may be taken by archery statewide from July 1 through Dec. 31 from sunrise to sunset.
- Game fish must meet the length limit requirements for the water body from which they were harvested, as well as daily bag limits and possession limits.
- Game fish may not be taken with surface spears.
- Nongame fish may be taken by archery or surface spear statewide 24 hours a day year-round.
- Note the closed area below Gavins Point Dam during the archery paddlefish season.
- Use of crossbows is illegal in the area from the Gavins Point Dam downstream to the U.S. Hwy. 81 bridge.
- Artificial lights are allowed.
- Only hand-drawn longbows (including compound bows) and crossbows (designed to be shoulder fired) are legal.
- Arrows may have only one point, which must be barbed, and must be attached by a line to the bow at the time the arrow is released.
- For surface spearing, only hand spears are legal.
- The following waters are closed year-round: Platte River State Park, Eugene T. Mahoney State Park, and other park areas as posted.

UNDERWATER SPEARFISHING

Lawful spear guns include hand spears, rubber band-powered spear guns, compressed air spear guns, and spring-loaded spear guns. All spears used on powered spear guns must be attached to a shooting line no more than 20 feet long. Underwater spearfishing is not permitted within 100 yards of any designated swimming or water-ski jump area, boat dock, boat ramp, or spillway.

Seasons – The season for game fish is July 1 through Dec. 31 in waters listed below, except *Box Butte Reservoir and private waters, which starts on June 1. Bag, possession and length limits are the same as for hook and line. Hours are sunrise to sunset. The season for nongame fish is year-round in waters listed below. There are no size, bag or possession limits for nongame fish species. Hours are sunrise to sunset.

Waters Open to All Species – All privately-owned lakes are open, with permission of the owner, as well as:

Lake McConaughy	Harlan County Reservoir	Sutherland Reservoir	Swanson Reservoir
Lake Ogallala	Enders Reservoir	Maloney Reservoir	Merritt Reservoir
Lake Minatare	Elwood Reservoir	Jeffrey Reservoir	Calamus Reservoir
Box Butte Reservoir *	Red Willow Reservoir	Johnson Reservoir	
Lewis and Clark Lake	Medicine Creek	Sherman Reservoir	

Waters Open to Nongame Fish Species Only:

Buffalo County	Kea West WMA	Dawson County	Hall County
Union Pacific SRA	East Odessa WMA	Dogwood WMA	Cheyenne SRA
War Axe SRA	Blue Hole West WMA	Cozad WMA	Wood River West WMA
Bassway Strip WMA	North Kearney Rest Stop	Cozad West WMA	Alda DOR
Buffehead WMA	Sandy Channel SRA	Willow Island WMA	
Kea Lake WMA		East Gothenburg WMA	



Diver's Flag – A diver's flag must be displayed on the water on a float or buoy when diving or underwater spearfishing. Divers and underwater spearfishers must remain within 150 feet of the flag. The flag must be at least 12 inches square, with a red background and white diagonal stripe that is one-fifth the width of the flag. The white stripe must run from the top of the hoist to the bottom of the flag. It is unlawful to display this flag when diving or spearfishing is not in progress.

Paddlefish Regulations

PERMITS

- One person may have no more than two Nebraska archery permits and two Nebraska snagging permits per year.
- Permits and their accompanying tags are nontransferable.
- Permits are issued using a preference system. The applicant will receive a preference point if he or she is unsuccessful in being awarded a permit. **Nonrefundable fee due at time of application: \$7.**
- A person who does not apply at least once during five consecutive years will lose all accumulated points.
- Application must have valid email address provided to assist in contacting on draw results.

Buddy Applications – Buddy permits are for two applicants only. Applicants must be either both residents or both nonresidents. If there is a difference in preference points, the applications will be assigned to the applicant with the lowest preference points.

APPLICATION PERIODS

Archery permit: March 1-14

Permits remaining following the first drawing will be sold on first-come, first-served basis beginning at 1 p.m. Central Time on the third Monday in April.

Snagging permit: July 1-14

Permits remaining following the first drawing will be sold on first-come, first-served basis beginning at 1 p.m. Central Time on the third Monday in August.

NOTE: All application periods begin at 1 p.m. Central Time. Mailed applications must be received in the Lincoln office by 5 p.m. on the last day of the application period. Online applications end at midnight.

ARCHERY PADDLEFISH

Paddlefish may be taken by bow and arrow and possessed in a designated area of the Missouri River only during the season.

Season – June 1-30

Legal Hours – sunrise to sunset

Open Area – The open area is from Gavins Point Dam downstream to the mouth of the Big Sioux River at mile marker 734.

Closed Area – The area extending downstream from Gavins Point Dam to a line extending from the east end of the south cement wall of the discharge channel northwest to the east end of the north wall of the spillway is closed to archers. The area downstream of this line is open to archers taking game and nongame fish during the appropriate seasons. During the archery paddlefish season, that portion of the tailwaters from Gavins Point Dam downstream to a line that extends from the east end of the south cement wall of the discharge channel northwest to the east end of the north wall of the stilling basin is closed to archers. The use of crossbows is not allowed in the area from the Gavins Point Dam downstream to the U.S. Highway 81 bridge. See image on page 27.

NOTE: From the open area below Gavins Point Dam to 0.6 miles downstream, archers may harvest paddlefish if they possess a valid Nebraska resident or Nebraska nonresident archery paddlefish permit as well as a valid Nebraska fishing permit or a South Dakota resident archery paddlefish permit. A South Dakota nonresident fishing permit/tag is not valid in this area. In the remainder of the river open to archery paddlefish, South Dakota nonresident archery paddlefish permits are valid.

Requirements – All paddlefish archery anglers must have in their possession a paddlefish tag and a Nebraska fishing permit, if required. Applicants for tags must be 12 years old by June 1.

Tag limit – Each angler may have no more than two tags.

SNAGGING PADDLEFISH

Snagging of paddlefish and nongame fish in the Missouri River is permitted from the Gavins Point Dam downstream to the mouth of the Big Sioux River at mile marker 734.

Season – Oct. 1-31

Legal Hours – 7 a.m. to 7 p.m.

Closed Area – The area extending downstream from Gavins Point Dam to a line extending from the east end of the south cement wall of the discharge channel northwest to the east end of the chalk point is closed to snagging.


Also:

- Snagging off the north wall of the spillway is prohibited.
- All inland waters are closed to paddlefish harvest.

Requirements – Snaggers must have in their possession an unfilled paddlefish tag while actively snagging, in addition to a valid fishing permit, if required.

From Gavins Point Dam to 0.6 miles downstream, snaggers must possess a valid Nebraska resident or Nebraska nonresident snagging permit or a South Dakota resident snagging permit.

A South Dakota nonresident fishing permit/tag is not valid in this area. In the remainder of the river open to snagging, South Dakota nonresident permits are valid.



-  No snagging off north wall
-  Closed to all paddlefish fishing
-  Closed to archery paddlefish fishing

Possession – Paddlefish harvested by snagging may be possessed only on the Missouri River during the open season in the designated open area.

Minimum Age – Applicants must be 12 years old by Oct. 1 to be eligible to apply for a snagging permit.

Hooks – Only one hook may be used when snagging, and the gap between the point of the hook and the shank may not exceed one-half inch.

Bag and Possession Limits – The daily bag and possession limits are the total number of tags issued to an individual.

Casting and Hooking – All paddlefish anglers are required to cast for and hook their own fish.

Length Limit – All paddlefish between 35 and 45 inches long (measured along the centerline of the fish, lying flat, from the front margin of the eye to the natural fork of the tail), must be returned to the water immediately.

Gaff Hook – It is unlawful to use a gaff hook or other penetrating device while landing snagged paddlefish.

TAGGING, CLEANING AND TRANSPORTATION

A paddlefish must be tagged immediately in the dorsal fin with the angler's tag upon addition to the creel. Any paddlefish tag that is locked before attachment, altered or modified shall be void and will not be replaced. Anglers harvesting a paddlefish are allowed to process the fish down to two whole fillets after completion of the fishing trip and upon leaving the Missouri River with both the closed paddlefish tag and paddlefish permit remaining with the fillets.

Application for Paddlefish Permit

Paddlefish Archery Permit

Paddlefish Snagging Permit

First name Middle initial Last name

Address - Street / P.O. Box / Rural Route and Box Number

City State ZIP

Daytime Telephone (required) Social Security Number (last 4 digits)

Date of birth MONTH/DAY/YEAR Sex:

Hair color: Eye color: Height: ft. in. Weight:

Buddy permit (attach second application form and fee in the same envelope)

Buddy Name

Email address (required) _____

- Nonrefundable application fee of \$7 is due at the time of entry.
- Applicant must be 12 years old by June 1 to apply for an archery permit and by Oct. 1 to apply for a snagging permit.
- Draw results will be available for archery by March 20 and snagging by July 20.
- Successful applicants will be notified via email and have until April 5 for archery and Aug. 5 for snagging to pay for the permit online or at a Commission district office or service center. The permit will not be printed at the time of payment but mailed before the season begins.
- Visit npgc-home.ne.gov, log in to profile, and select "My Profile" to pay for your awarded permit.
- Permit fee due if successful in the draw. Residents \$26, Nonresident \$50.
- Nonpayment of an awarded permit will result in a forfeiture of the permit and any bonus or preference points.

VISA MasterCard
 Discover

Card number: Expiration date

Send this application with appropriate fee to:

Nebraska Game and Parks Commission
2200 N 33rd St., P.O. Box 30370
Lincoln, NE 68503-0370



3-digit code
3-digit card verification No. on back of card

Bait Regulations

Baitfish, listed amphibians and crayfish may not be sold, except by permit. The following regulations apply only to bait obtained for personal use. For commercial purposes (bait dealers, private aquaculturists and nonresident fish dealers), refer to the regulations supplied with your permit.

- It is unlawful to take baitfish, listed amphibians or crayfish from any public lake, reservoir or bayou unless otherwise stated below.
- Digging and trapping for bait or any other purpose is prohibited on all state-owned or controlled areas.
- It shall be unlawful for any individual or bait dealer to transport away from the river any live fish to be used for bait which has been collected on the Missouri River downstream below Gavins Point Dam to the Kansas border and all other rivers and streams located east of U. S. Hwy. 81 from the South Dakota border to York, north of Interstate 80 from York to Lincoln, and east of U. S. Hwy. 77 from Lincoln to the Kansas border. The use of baitfish seined by anglers from these rivers and streams may only be used at the body of water from which they were captured.
- Seining for baitfish, listed amphibians or crayfish is allowed on streams located on state recreation areas (SRA) and wildlife management areas (WMA) unless the stream is listed as closed.
- It is illegal to possess while fishing or use for bait Red Swamp Crayfish, White River Crayfish or Rusty Crayfish. If you suspect that you have either collected or purchased one of these species, bring them to a Game and Parks office.
- All non-baitfish taken while netting or seining for bait must be returned immediately to the waters from which taken.
- The bag and possession limit of baitfish and listed amphibians for personal use is 100.

NOTE: Anglers who seine their own baitfish must properly identify the fish species collected to avoid transfer of invasive species. It is illegal to dump baitfish or water from the seining location into a different water body as that could also transfer invasive species including fish diseases. Seined baitfish should be transported in domestic water to reduce the chance of transporting diseases or aquatic invasive species.

Gizzard Shad and Alewife – May be taken for use as bait by legal dip nets from lakes, ponds, reservoirs, and below dams and other artificial obstructions for a distance of 200 yards below such obstructions.

- Live shad and alewife may be used only in the body of water from which they were captured.
- Shad and alewife may be taken by legal seine or dip net in streams, except those streams closed to the taking of baitfish or bait by such method, but cannot be transferred alive and used in other waters.

Paid Advertisement



402.464.4791

**3600 Cornhusker Hwy.
Lincoln, NE 68504**

**LUND BOATS | MERCURY / MERCUISER
FACTORY AUTHORIZED | SALES & SERVICE**

www.premierboatingcenter.com

Below Dams – The seining of baitfish, listed amphibians or crayfish is unlawful for a distance of 200 yards below any dam or spillway. In these waters, baitfish, listed amphibians and crayfish may be taken by legal baitfish dip nets for personal use only.

Restricted Species – It is unlawful to sell, transport or offer for sale as bait, any live carp, carpsucker, bullhead, buffalo, gar, quillback, gizzard shad or alewife. Live fish of those species may be used for bait only in the same waters from which they are legally taken. Dead carp, carpsucker, bullhead, buffalo, gar, quillback, gizzard shad or alewife may be transported for use as bait.

Sport fish may be used for bait if:

- they can be purchased from a bait dealer that have been acquired legally from a licensed aquaculturist or a nonresident fish dealer. The angler must keep a legible receipt or invoice from the dealer listing the date, seller's name and address, and number and size of each species sold.
- they are captured using hook and line and used at the body of water from which they were captured. Anglers must follow both the length and bag limits for that body of water.

Importation – It is unlawful for individuals to import live baitfish from out of state for use in inland waters. This does not include the Missouri River. It is unlawful to import or transport live carp, carpsucker, buffalo, quillback, gar, gizzard shad or alewife into the state for use as bait. Special permits are required for a person to import and sell bait or baitfish.

Categories of Fish Species

GAME FISH				
Sport Fish: All Sunfish hybrids American Eel Black Crappie Blue Catfish Bluegill Brook Trout Brown Trout	Burbot Channel Catfish Chinook Salmon Cutthroat Trout Flathead Catfish Goldeye Grass Pickerel Green Sunfish	Largemouth Bass Muskellunge Northern Pike Orangespotted Sunfish Paddlefish Pumpkinseed Rainbow Trout	Redear Sunfish Rock Bass Sauger Saugeye Shovelnose Sturgeon Skipjack Herring Smallmouth Bass	Spotted Bass Striped Bass Striped Bass hybrid (Wiper) Tiger Muskellunge Tiger Trout Walleye White Bass White Crappie
Panfish: All Sunfish hybrids Black Crappie	Bluegill Green Sunfish Crappie hybrid	Orangespotted Sunfish Pumpkinseed	Redear Sunfish Rock Bass	White Crappie Yellow Perch
Sunfish: All Sunfish hybrids	Bluegill Green Sunfish	Orangespotted Sunfish	Pumpkinseed	Redear sunfish
Commercial Fish:	Black Bullhead	Freshwater Drum	Yellow Perch	
Baitfish: Alewife Bigmouth Shiner Brassy Minnow Creek Chub	Devil Crayfish* Emerald Shiner Fathead Minnow Gizzard Shad Golden Shiner	Goldfish Longnose Dace Northern Crayfish* Papershell Crayfish* Plains Killifish	Red Shiner Ringed Crayfish* River Shiner Sand Shiner Stoneroller	Suckermouth Minnow Barred Salamander* White Sucker * covered under baitfish regulations
THREATENED AND ENDANGERED SPECIES				
Illegal to possess:	Finscale Dace Lake Sturgeon	Northern Redbelly Dace Pallid Sturgeon	Pearl Dace Sturgeon Chub	Topeka Shiner Blacknose Shiner
NONGAME FISH				
Includes all species not on any of the above lists.				

THREATENED AND ENDANGERED SPECIES

It is unlawful to take by seine, dip net or trap any baitfish in the following streams, which contain threatened and endangered fish species:

Cherry County – Brush Creek west of Brownlee, and Gordon Creek west of Neb. Hwy. 61

Dawes County – Niobrara River east of Box Butte Reservoir and west of U.S. Hwy. 385

Keya Paha County – Cottonwood Creek, East Holt Creek and Holt Creek

Madison County – Taylor Creek west of U.S. Hwy. 81

NO-LIVE-BAITFISH AREAS

The following areas do not allow the use or possession of live baitfish:

Southeast:

Bennington Lake
Big Elk Lake (WP 7)
Conestoga Lake
Duck Creek Rec. Area
Flanagan Lake
Glenn Cunningham Lake
Hedgefield Lake
Holmes Lake
Iron Horse Trail Lake
Lake Wanhoo
Meadowlark Lake
Olive Creek Lake
Prairie Queen Rec. Area

Stagecoach Lake
Wehrspann Lake
Wilber Reservoir
Wildwood Lake
Portal Lake (WP 6)
Yankee Hill Lake

Southwest:

Ansley City Lake
Arnold Lake
Bethphage Pond
Bowman Lake
Cottonmill Lake
Heartwell Park Pond

Holdrege City North Lake
Kirkpatrick Lake
Lake Helen
Melham Lake
Plum Creek Park Lake
Lincoln Park Pond
North Platte I-80 Lake
Ravenna Lake
Rock Creek Lake SRA
Victoria Spring Lake
Yanney Park Lake

Northwest:

Avocet WMA
Crescent Lake NWR

Frye Lake
Rat and Beaver Lake
Valentine NWR

Northeast:

Chalkrock Lake
Kramper Lake
Pibel Lake
Skyview Lake
TaHaZouka Park Pond
Clear Lake (Brown County)

OTHER BAIT RESTRICTIONS

White Perch – It is illegal to transport or possess live white perch. The introduction of white perch into new bodies of water may destroy the quality of the fish community and may require the total renovation of the fishery.

Dumping – It is illegal to release baitfish or any fish caught from a different body of water into public waters.

Exportation – Up to 100 legally captured baitfish and/or listed amphibians may be exported by a resident for personal use for fishing outside the state if allowed by the destination state. Licensed aquaculturists may transport an unlimited number of baitfish that have been artificially propagated in manmade impoundments out of state if allowed by the destination state.

Paid Advertisement

WILLOW LAKE FISH HATCHERY *Hastings, Ne.*



Bluegill, Crappie, Grass Carp, Catfish, Perch, Hybrid Bluegill, Wiper, Koi, Walleye, Minnows, Large & Smallmouth Bass, Crawdads, Bullfrogs, Tadpoles

www.willowlakefishhatchery.com

402.463.8022
402.705.2246



Baits and Scents – Cutbait is legal if the fish used has been legally acquired and the size, bag and possession limits for that species and body of water have been followed. It also is legal to chum for fish using nonharmful baits. Anise oil and other scents that do not stun, kill or harm fish are permitted.

Leopard Frogs and Barred (formerly tiger) Salamanders – All regulations that cover the legal use of baitfish also apply to these species. Leopard frogs can only be collected for individual use, not commercial use.

Crayfish – There is no daily possession limit on crayfish. Anyone over the age of 16 must have a bait dealer's license in order to sell crayfish. Crayfish may be captured by hook and line, by hand or by legal fish nets and traps as described below. No permit is needed to collect for personal use.

Fish Nets and Traps – The possession or use of nets, traps and electrical gear capable of stunning fish is prohibited except for the following:

- Baitfish seines of one-fourth inch nonmetallic square mesh only and not more than 20 feet long and four feet deep.
- Baitfish dip nets of one-fourth inch, nonmetallic square mesh. Neither length nor width may exceed 36 inches.
- Baitfish and bait traps of one-fourth inch square mesh material with a length of 24 inches or less, a diameter of 16 inches or less and a throat 2¼ inches or less in diameter. All minnow traps shall be raised, and the baitfish removed at least every 24 hours.
- Landing nets, made of nonmetallic mesh, used only for landing fish caught on hook-and-line.

Turtle Traps – A legal snapping turtle trap must contain a throat or funnel to be constructed of netting that is at least 4 inches square mesh. The trap must have an entrance possible only from above the water's surface and must allow turtles to reach the surface to breathe. The trap must be personally checked at least every 24 hours and tagged with a metal tag listing the owner's name, address, and fishing permit number or driver's license number. Turtle traps can only be used on private waters and it is unlawful to sell, offer for sale or barter any snapping turtles. Any turtle(s) exceeding the daily bag limits shall be released immediately.

CAST NETS

- Only cast nets up to 10 feet in diameter with a mesh size no larger than three-eighths inches square measure are legal gear.
- Cast nets may be used only during July, August, September, October and November.
- Cast nets may be used to collect gizzard shad and alewife only.
- Live gizzard shad and alewife may only be used for bait the same day they were captured and only in the same body of water where they were collected.
- Cast nets may be used to collect bait only on the following bodies of water:

Northeast:

Calamus Reservoir

Davis Creek Reservoir

Gallagher Canyon

Reservoir

Harlan County Reservoir

Johnson Lake

Midway complex

reservoirs

Phillips Canyon Reservoir

Plum Creek Reservoir

Sherman Reservoir

Enders Reservoir

Jeffrey Reservoir

Lake Maloney

Medicine Creek Reservoir

Lake McConaughy

Red Willow Reservoir

Sutherland Reservoir

Swanson Reservoir

Tri-County Canal from

diversion dam in Lincoln

County to J-2 return

FISH STOCKING

It is unlawful to release any non-native fish, reptile or amphibian in waters of the state or to release any fish in any public waters in the state except in those waters from which it came, without written authorization from the Nebraska Game and Parks Commission.

TROUT WATERS

It is unlawful to possess a seine of any type on trout streams in Sioux, Scotts Bluff, Morrill, Garden, and Keith counties that are tributaries of the North Platte River and Lake McConaughy, including Red Willow, Wildhorse, Stuckenhole, Ninemile, Tub Springs, Winter, Sheep, Dry Sheep, Spotted Tail, Dry Spotted Tail, Otter, Clear Lonergan, or Cedar creeks.

Legal landing nets on these waters can have a maximum diameter of 12 inches, a maximum depth of 15 inches and a maximum handle length of 3 feet.

It is unlawful for anyone to use a seine, baitfish dip net or bait trap in any of the following trout streams:

NORTHEAST:

Rock County

Long Pine Creek

Antelope County

Verdigre Creek/tributaries

Brown County

Bone Creek/tributaries
Long Pine Creek/tributaries
Fairfield Creek
Plum Creek/tributaries

Holt County

Steel Creek
North, Middle and South
branches of Verdigre Creek

Loup County

Gracie Creek

Knox County

North, Middle and South
branches of Verdigre
Creek/tributaries above
Verdigre
Steel Creek

NORTHWEST:

Box Butte County

Niobrara River

Cherry County

Middle Loup River/
tributaries

tributaries
North Loup River/tributaries
Schlagel Creek
Snake River/tributaries
Plum Creek/tributaries
Fairfield Creek

Cheyenne County

Lodgepole Creek west of
Brownson

Dawes County

Chadron Creek
Big Bordeaux Creek
Little Bordeaux Creek
Dead Horse Creek
Squaw Creek
White Clay Creek
White River above
Crawford
Niobrara River from Box
Butte Reservoir west to
Wyoming border/
tributaries (and below Box
Butte Reservoir
downstream to Hwy. 385)

Garden County

Blue Creek

Hooker County

Dismal River/tributaries

Keith County

Otter Creek
Whitetail Creek
Loneragan Creek/tributaries

Kimball County

Lodgepole Creek/tributaries

Morrill County

Red Willow Creek
Cedar Creek
Greenwood Creek
Wildhorse Creek
Lawrence Fork Creek
Silvernail Drain
Indian Creek
Stuckenhole Creek
Pumpkin Creek below
Hwy. 88

Scotts Bluff County

Ninemile Creek
Winters Creek
Tub Springs
Wet Spotted Tail Creek
Dry Spotted Tail Creek
Sheep Creek
Dry Sheep Creek
Stuckenhole Creek
Akers Draw
Mitchell Drain

Moffat Drain
Alliance Drain
Bayard Drain

Sheridan County

Snake River
Larabee Creek
White Clay Creek
Pine Creek
Deer Creek
Little Bordeaux Creek

Sioux County

Sheep Creek Drain
Dry Sheep Creek Drain
Dry Spotted Tail Creek
Spotted Tail Creek
Sowbelly Creek
White River
Soldier Creek/tributaries
Monroe Creek
Hat Creek
Niobrara River/tributaries

SOUTHWEST:

Webster County

Elm Creek

Paid Advertisement

Great Walleye Fishing!

Platte Creek
LODGE & GUIDE SERVICE

605.337.9777 www.PlatteCreek.com



**A fishing challenge
for reel experts.**

*Four varieties. One state.
Epic bragging rights.*



FIND THE DETAILS AT
OutdoorNebraska.org/TroutSlam

Aquatic Invasive Species

AQUATIC INVASIVE SPECIES PROGRAM

Aquatic invasive species fees collected from boaters fund the Aquatic Invasive Species (AIS) Program in Nebraska. These fees pay for programs to educate the public about AIS, prevention efforts to keep AIS from being introduced into Nebraska, such as monitoring waters across the state, inspection and decontamination of conveyances, treatment for AIS populations, and other AIS projects as needed.

AQUATIC INVASIVE SPECIES PREVENTION

Aquatic Invasive Species – Any waterborne, non-native organism that threatens the diversity or abundance of native species, the ecological stability of impacted waters, or commercial, agricultural, aquacultural or recreational activities.

Impact – Invasive species may cause significant ecological problems because they have been introduced into habitat in which there are no natural pathogens, parasites or predators. Lack of these natural controls may allow a nuisance species to grow exponentially in new habitat. Introduced nuisance species may prey upon or compete with native species and could transmit diseases to native species.

Preventive Steps – Anglers and boaters should take precautions to prevent the introduction or spread of invasive species. This is especially important to boaters who travel to waters that have invasive species not present in any Nebraska waters.

Follow these procedures:

- It is unlawful for a boat to arrive at or leave any body of water in Nebraska with water other than from a domestic source except for fire-fighting purposes. Drain water on site.
- It is unlawful for a boat or trailer to arrive or leave a launch area with any aquatic vegetation from that water body still attached. Boat blinds cannot use plants listed as invasive species or noxious weeds.
- Wash mud off waders. Felt-sole wading boots are not allowed.
- These steps are intended to prevent or delay the establishment of aquatic invasive species in Nebraska waters.

Report Suspected AIS Observations

For questions, or to report any suspected AIS observations, contact the Nebraska Game and Parks Commission's aquatic invasive species program manager at 531-500-3746 or ngpc.ais@nebraska.gov. To learn more about AIS, visit neinvasives.com.

CLEAN, DRAIN AND DRY

Zebra and quagga mussels can survive out of water for up to two weeks. AIS, such as zebra mussels, are invisible to the naked eye during the larval stage and can be spread through drops of water that live up to 27 days in cooler temperature. Aquatic plants can be spread by tiny fragments as well. After boating and before launching your boat in a different water body:

- Rinse boat and all equipment with hot tap water ideally more than 140 degrees F to kill zebra and quagga mussels. Vinegar can also be used to kill young zebra and quagga mussels, especially in live wells;
- Spray boat, live well, engine and trailer with a high-pressure sprayer;
- Pull plugs from bilge, live wells and engine to drain upon leaving a water body.
- If washing the boat away from the water body you are leaving, do not allow runoff to enter a drainage. Control your runoff.
- Dry boat and all equipment for at least five days. Use a towel to speed up the drying process.
- AIS inspectors are present at several Nebraska water bodies from May to October to ensure compliance with Game and Parks regulations.
- Visit stopaquaticinvasives.org for more information on procedures and AIS on watercraft.

List of Aquatic Invasive Species – Among those species of immediate concern to Nebraska are:

Asian clam	Phragmites	Spiny water flea
Bighead carp	Purple loosestrife	Viral hemorrhagic septicemia (disease)
Creeping water primrose	Red swamp crayfish	White perch
Curlyleaf pondweed	Rusty crayfish	White River crayfish
Eurasian water milfoil	Salt cedar	Zebra mussel
Quagga mussel	Silver carp	Brittle naiad
New Zealand mud snail	Snakehead	

List of Water Bodies That Contain Zebra Mussels – Populations of zebra mussels are present in these Nebraska waters. It is illegal to leave these infested areas with live fish or any water. Live baitfish need to be disposed of properly such as at the fish cleaning station, restroom or undeveloped areas.

- Offutt Base Lake
- Lewis and Clark Lake
- Missouri River
- Lake Yankton

Transportation and Possession – It is unlawful to possess or transport live black carp, silver carp, bighead carp, grass carp, white perch and yellow bass.

IF YOU SEE SOMETHING, SAY SOMETHING ... REPORT THESE OFFENDERS!

ZEBRA MUSSELS

The zebra mussel is a highly invasive species that looks like a small D-shaped clam with alternating light and dark bands (resembling the coloration of a zebra). Most zebra mussels are less than 1 inch long. Zebra mussels decrease the food supply for native species and pollute swimming areas with sharp shells and also clog intake water pipes. Once established, this species is almost impossible to remove or control. If you encounter zebra mussels, contact the Game and Parks aquatic invasive species program manager immediately.



SILVER CARP and BIGHEAD CARP

Silver and Bighead Carp, commonly referred to as Asian carp, are two invasive fish species found in Nebraska. Asian carp are found in the Missouri River downstream of Gavins Point Dam and in free-flowing tributaries connected to the Missouri River. These fish species can be identified with the location of the eye, found below the center line of the body set down on the head in line with the mouth. If you encounter Asian carp in locations where they may not be easily found, contact the Game and Parks Aquatic Invasive Species Program Manager immediately.



Silver Carp



Bighead Carp

NONRESIDENT AQUATIC INVASIVE SPECIES STAMP

Motorized watercraft registered outside of Nebraska are required to purchase and display an Aquatic Invasive Species Stamp (image on the right) before launching from any Nebraska boat ramp.

- The fee for the decal-like stamp is \$18, which includes a \$3 issuing fee.
- The stamp can be purchased at OutdoorNebraska.org, at Commission offices (see list on page 2), or authorized permit agents.
- At the time of purchase, the purchaser will receive a valid temporary permit. The actual stamp will be mailed within 10 business days.
- The stamp is required annually.
- The stamp must be permanently affixed to the starboard and rearward side of the boat, on the outside of the hull above the water line. (See image on right.)



Additional Information

ATVs AND SNOWMOBILES FOR ICE-FISHING

Snowmobiles, all-terrain and motorized off-highway amphibious vehicles may be operated on the frozen surface of designated lakes listed below, unless posted as closed. All Game and Parks wildlife management areas are open to ATVs and snowmobiles on the ice, unless posted otherwise. It is unlawful for any person to operate a motorized vehicle on anything other than roadways, parking areas or trails specifically designated for vehicle use. Therefore, WMAs that don't have direct access (boat ramp, parking lot, adjacent roadways, etc.) to the frozen ice surface would not allow these vehicles. These vehicles may be operated only from one-half hour before sunrise until 9 p.m., or as posted. Recommended ice thickness for vehicle use is 8 inches. The designated lakes are, unless posted as closed:

Bluestem	Gallagher Canyon	Medicine Creek	Red Willow	Wagon Train
Box Butte	Harlan County	Merritt	Rockford	Walgren
Branched Oak	Johnson	Minatare	Sherman	Willow Creek
Calamus	Lewis and Clark	Ogallala	Stagecoach	
Conestoga	Louisville lakes	Olive Creek	Sutherland	
Enders	Maloney	Oliver	Summit	
Fremont lakes	McConaughy	Pawnee	Swanson	

FREE FISHING AND PARK ENTRY DAY

Free Fishing and Park Entry Day is held annually in Nebraska. It is a chance for people who no longer fish or never have fished to fish for a day without purchasing a permit. Also on that day, no permit is needed to enter a state park area. Go to OutdoorNebraska.org for more information.

COMMUNITY FISHING EVENTS

The Nebraska Game and Parks Youth Fishing Program sponsors Community Fishing Events at community and recreation area lakes across the state. This is an opportunity for people who have never fished, or have not fished in years, to learn or refresh their skills. Visit OutdoorNebraska.gov/FamilyFishing for dates and locations of Community Fishing Events.

FISH KILL REPORTS

To make it easier to determine the cause, promptly report dead or dying fish to a conservation officer (page 94), Nebraska Game and Parks Commission district office (page 6), the Nebraska Department of Environment and Energy at 402-471-2186, or the 24-hour Nebraska State Patrol pollution complaint number at 402-479-4921.

POLLUTION

Keep the water safe and clean for future fishing. Report dumping or pollution activities to the Nebraska Department of Environment and Energy (Monday through Friday, 8 a.m.-5 p.m.) at 402-471-2186, the 24-hour Nebraska State Patrol pollution complaint number at 402-479-4921, or the Environmental Protection Agency 24 hours a day at 913-281-0991.

RESOURCES FOR LAKE MAPPING AND WATER LEVELS

Lake contour maps are available at OutdoorNebraska.org. For lake levels and stream flows, visit:

CNPPID: cnppid.com/wp-content/uploads/2016/06/lakeRiverData.html

Nebraska Public Power District: nppd.com/about-us/power-plants-facilities/hydroelectric/water-data/

U.S. Geological Survey: waterdata.usgs.gov/ne/nwis/rt

Bureau of Reclamation: usbr.gov/gp/lakes_reservoirs/nebraska_lakes.html

Farwell Irrigation District: farwellid.org/sherman%20reservoir.html

U.S. Army Corps of Engineers: rivergages.mvr.usace.army.mil/WaterControl/new/layout.cfm

nwd-mr.usace.army.mil/rcc/current.html

FISH CONSUMPTION ADVISORY

For information on the fish consumption advisory program and the status of water bodies across the state go to the Nebraska Department of Environment and Energy website: deq.ne.gov/NDEQProg.nsf/OnWeb/FCA.

TOURNAMENTS, CONTESTS AND DERBIES

Registration – All fishing tournaments, derbies or contests that require an entry fee, on publicly owned, controlled or managed waters, must be registered with Game and Parks' Fisheries Division at least 45 days before the event. In addition, it is strongly suggested that all fishing tournaments, including those that do not charge an entry fee, register in order to avoid user conflicts. Download a registration form at OutdoorNebraska.gov.

Special Occasion Permit – If the tournament is to be held at a state park or state recreation area, also contact the park superintendent to complete a Special Occasion Permit.

Denial – An event may be denied if the date and location conflict with a previously approved event. Denial also may be based on safety concerns due to low water or anticipated heavy use that could result in boat ramp congestion or if tournament organization does not follow all tournament registration and invasive species rules.

Special Conditions – Game and Parks may impose special conditions for a fishing tournament, derby or contest if deemed necessary to protect the resource or to assure public safety. Special conditions may include aerated livewells, release of live fish, designated release areas, on-the-water measurements, and immediate release of fish with no on-shore weigh-in ceremony. Tournament directors will be provided instructions on how to operate their tournament to reduce mortality in no harvest/weigh-in tournaments. All watercraft are required to adhere to the Clean, Drain and Dry protocol before launching to ensure that no aquatic invasive species are being transported from another body of water.

Certificate – A Fishing Tournament Approval Certificate must be present at the tournament site.

Posted Dates – The tournament dates will be listed at OutdoorNebraska.gov/fishingtournaments.

Results – A results form will be sent to the tournament director. This form must be completed and returned to the Fisheries Division within 30 days following the completion of the fishing tournament. Failure to return the completed form or provide the requested information will result in denial of future fishing-tournament requests for at least one year.

Tagged Fish – The use of tagged or otherwise marked fish is prohibited in any fishing tournament, derby or contest held on waters owned or controlled and stocked by Game and Parks during the preceding 24 months, excluding private lakes not owned by the state or other governmental entity.

Paid Advertisement



**NEBRASKA
LAKE MANAGEMENT
LLC**

Experts in weeds and algae, water quality, fish habitat, and fish population management. Providing lake surveys, consultation, lake aeration, chemical treatments and fish stocking for small backyard ponds to large 500+ acre lakes.

402-784-6005 nelakes.net

Find us on Facebook

FISHING TOURNAMENT REGISTRATION FORM

Please print or type.

Organizer (club, sponsor or individual): _____

Organizer address: _____

Phone: _____

Email Address: _____

About the Tournament

Location: _____

Dates: _____

Hours: _____

Tournament date may be denied due to conflict with previously approved event.

Species counted for tournament scoring:

- | | |
|----------|-----------|
| 1. _____ | 2. _____ |
| 3. _____ | 4. _____ |
| 5. _____ | 6. _____ |
| 7. _____ | 8. _____ |
| 9. _____ | 10. _____ |

Disposition (please check one):

- Fish will be measured at boat and released
- Weighed in and then released *
- Weighed in and then harvested *
- Other (explain) _____

Awards will be based on (check one):

- Longest fish Heaviest fish Heaviest total catch
- Combination of number and length of fish
- Other (explain) _____

*Tournament must follow all length and bag limit regulations for that specific water body.
No culling or high-grading allowed

Send to:

Fisheries Division

Nebraska Game and Parks Commission
PO Box 30370
Lincoln, NE 68503-0370


Nebraska

STATE PARK 2021 CENTENNIAL



*Join us for a year-long celebration
of 100 years of memories,
adventures and outdoor fun in
Nebraska's State Park system.*

Learn more at
YourNebraskaParks100.org



Home of the two-pound Perch!



SUMMER FISHING PACKAGE
Fully rigged 20 ft boats!
Bait, fishing poles & tackle!
Licensed guide to the Lake!
We clean your catch for you!



WINTER FISHING PACKAGE
Meet at local bait shop!
Heated ice houses!
Fish Cleaning!
Lunch provided!

701.351.1294



Our Team of Fishing Guides

NORTH SHORE MARINA

HARLAN COUNTY LAKE

70738 Lake View
Republican City, NE 68971

308.799.2315

harlanlake.com

- Pontoon Boat Rentals
- Live Bait & Tackle
- Fishing Information
- Groceries & Ice
- Full Hookup Camping
- Boat Launching & Loading
- Pizza & Burgers
- Boat Fuel



Lewon's Taxidermy Studio

Our award-winning quality stands out from the rest!

2 full time taxidermists

68 years combined experience

108 West Kemp St., Randolph, NE

402-337-0077

www.lewons.com



State Records and Master Anglers

If you make an outstanding catch, it may qualify for either a Nebraska Game and Parks Commission State Record or a Master Angler Award. Application forms are available from: Game and Parks offices, conservation officers, permit vendors, OutdoorNebraska.gov/fisheriesforms, and this guide.

STATE RECORD RULES

- Fish must be caught in accordance with Nebraska fishing regulations by rod and reel, underwater spearfishing, surface spearing, or archery and must be taken from Nebraska waters.
- Fish must be weighed on an accredited or certified scale. A commercial measuring tape or stick should be used to measure the fish.
- Only fish that exceed the current record by at least one ounce are eligible for a state record.
- Two witnesses, one of which must be a permanent employee of Game and Parks, must witness the weighing and measuring of the fish and sign the application. The angler must display a Nebraska fishing permit to the Game and Parks employee who witnesses the weight.
- One clear photograph showing a close-up side view of the fish and one clear photograph showing the angler with the fish must accompany the completed application. All photographs become the property of Game and Parks.
- A Game and Parks fisheries biologist must verify the species of fish, and the fish must be preserved flat until the species is verified.
- Game and Parks may collect fish scales, tissue or spine samples to check fish identification and to refuse any questionable application.
- Game and Parks may revoke a state record if the record holder is found in possession of illegal fishing gear or has been cited for repeated fishing violations that cast suspicion on the authenticity of the record catch.
- No fish caught from any aquaculture or commercial put-and-take facility is eligible.
- Applications must be submitted within 30 days of the date the fish was caught.

MASTER ANGLER RULES

- A fish need not be harvested or verified by a Game and Parks employee to receive a Master Angler.
- All fish must be taken from Nebraska waters.
- If a fish is caught from private waters, a valid fishing permit is required to receive the award.
- Fish must be taken by hook-and-line, not bank lines or set lines.
- Fish must be legally hooked, played and landed by the applicant.
- The catch must be verified by a Game and Parks employee, a permit vendor, a witness, or a photograph.
- Anglers 16 years of age or older must possess a valid Nebraska fishing permit and enter the permit number on the application.
- Only fish immediately released are eligible for an award based on length. Any fish kept in a livewell or on a stringer must meet the minimum weight requirement.
- Anglers may receive only one award based on weight per year for each species. Catch-and-release awards are unlimited.
- Anglers who release a Master Angler fish will receive a Catch and Release Master Angler pin in addition to the Master Angler certificate.



Angler with his Master Angler northern pike.

SPECIES	MASTER ANGLER		STATE RECORDS			
	(Minimums) lbs. OR in.		Rod and Reel	Bow and Arrow	Underwater Powered Spearfishing	Surface Spearfishing
New state records denoted in bold.						
Alewife	—	—	3.5 oz.	2 oz.	1 oz.	—
Largemouth Bass	5	20	10 lbs. 11 oz.	8 lbs. 14 oz.	7 lbs. 4 oz.	—
Rock Bass	1	11	2 lbs. 4 oz.	1 lb. 6 oz.	1 lbs. 4 oz.	—
Smallmouth Bass	3	18	7 lbs. 4 oz.	3 lbs. 9 oz.	5 lbs. 12.5 oz.	—
Spotted Bass	3	18	3 lbs. 12 oz.	2 lbs. 6 oz.	2 lbs. 7 oz.	—
Striped Bass	10	32	64 lbs. 15 oz.	8 lbs. 5 oz.	26 lbs. 15.5 oz.	—
Striper Hybrid	8	24	21 lbs. 9 oz.	15 lbs. 9 oz.	16 lbs. 2 oz.	—
White Bass	2.5	17	5 lbs.	3 lbs.	1 lb. 13 oz.	—
Yellow Bass	—	—	1 lb. 7 oz.	—	—	—
Bowfin	—	—	8 lbs.	—	—	—
Bigmouth Buffalo	10	26	64 lbs.	56 lbs. 6 oz.	30 lbs. 7 oz.	33 lbs. 3 oz.
Black Buffalo	10	26	41 lbs.	7 lbs. 15 oz.	27 lbs.	36 lbs. 12 oz.
Smallmouth Buffalo	10	26	56 lbs. 3 oz.	60 lbs. 2 oz.	23 lbs. 13 oz.	12 lbs. 7 oz.
Bullhead	2	15	—	1 lb. 11 oz.	—	—
Black Bullhead	2	15	3 lbs. 15 oz.	—	—	—
Yellow Bullhead	2	15	2 lbs. 4 oz.	—	—	—
Burbot	1	16	6 lbs. 9 oz.	—	—	—
Bighead Carp	—	—	53 lbs. 3 oz.	81 lbs. 14 oz.	—	67 lbs.
Common Carp	15	32	34 lbs. 13 oz.	50 lbs 5 oz..	35 lbs.	33 lbs. 2 oz.
Grass Carp	22	36	64 lbs.	79 lbs. 10 oz.	49 lbs. 11 oz.	25 lbs. 4 oz.
Hybrid Grass Carp	—	—	—	43 lbs. 3 oz.	—	—
Silver Carp	—	—	15 lbs. 1 oz.	38 lbs. 10 oz.	—	10 lbs. 7 oz.
Quillback Carpsucker	—	—	13 lbs. 10 oz.	11 lbs. 2 oz.	6 lbs. 6 oz.	—
River Carpsucker	—	—	13 lbs. 4 oz.	15 lbs. 12 oz.	8 lbs. 12 oz.	6 lbs. 3 oz.
Channel Catfish	12	30	41 lbs. 8 oz.	31 lbs. 13 oz.	25 lbs. 10 oz.	—
Flathead Catfish	15	32	89 lbs.	55 lbs.	—	—
Blue Catfish	30	40	100 lbs. 8 oz.	40 lbs. 13 oz.	—	—
Stonecat	—	—	5.2 oz.	—	—	—
Creek Chub	—	—	11 oz.	3 oz.	—	—
Flathead Chub	—	—	3 oz.	4 oz.	—	—
Black Crappie	2	15	4 lbs. 8 oz.	1 lbs. 14 oz.	2 lbs. 2 oz.	—
Triploid Crappie	2	15	3 lbs. 4 oz.	—	—	—
White Crappie	2	15	4 lbs. 1 oz.	2 lbs. 13 oz.	—	—
Freshwater Drum	5	22	29 lbs. 6 oz.	22 lbs. 13 oz.	11 lbs. 1 oz.	—
American Eel	1	24	5 lbs.	—	—	—
Longnose Gar	8	40	23 lbs. 11 oz.	22 lbs. 13 oz.	13 lbs. 9 oz.	20 lbs. 15 oz.
Shortnose Gar	3	26	7 lbs. 5 oz.	9 lbs. 14 oz.	10 oz.	4 lbs. 5 oz.
Spotted Gar	3	26	—	2 lbs. 15 oz.	—	—

SPECIES	MASTER ANGLER		STATE RECORDS			
	(Minimums) lbs. OR in.		Rod and Reel	Bow and Arrow	Underwater Powered Spearfishing	Surface Spearfishing
New state records denoted in bold.						
Goldeye	1.5	16	3 lbs. 15.5 oz.	2 lbs. 1 oz.	1 lb. 5.5 oz.	—
Goldfish	—	—	4 lbs. 3 oz.	4 lbs. 8 oz.	—	—
Skipjack Herring	—	—	2 lbs. 14oz.	—	—	—
Muskellunge	15	40	41 lbs. 8 oz.	31 lbs. 11 oz.	18 lbs. 12 oz.	—
Tiger Muskellunge	15	40	33 lbs. 5 oz.	13 lbs. 14 oz.	13 lbs. 9 oz.	—
Paddlefish	50	45	113 lbs. 4 oz.	89 lbs.	—	—
Sacramento Perch	—	—	2 lbs. 8 oz.	—	—	—
White Perch	1	12	2 lbs. 6 oz.	1 lb. 11 oz.	—	—
Yellow Perch	1.25	13	2 lbs. 10.75 oz.	1 lb. 2 oz.	1 lb. 11.5 oz.	—
Grass Pickerel	—	—	10 oz.	—	—	—
Northern Pike	10	36	30 lbs. 1 oz.	21 lbs. 14 oz.	20 lbs. 5 oz.	—
European Rudd	—	—	3 lbs. 3 oz.	3 lbs. 7 oz.	3 lbs. 3 oz.	2 lbs.
Chinook Salmon	—	—	7 lbs. 5 oz.	—	—	—
Coho Salmon	—	—	5 lbs. 12 oz.	—	—	—
Kokanee Salmon	—	—	4 lbs. 2 oz.	—	4 lbs. 2 oz.	—
Sauger	3	21	8 lbs. 5 oz.	3 lbs. 8 oz.	—	—
Saugeye	5	23	8 lbs. 14 oz.	—	—	—
Gizzard Shad	—	—	4 lbs. 7.75 oz.	5 lbs. 5 oz.	2 lbs. 14 oz.	—
Golden Shiner	—	—	14 oz.	—	—	—
Shovelnose Sturgeon	2.5	28	4 lbs. 8 oz.	—	—	—
Sucker	2	18	9 lbs.	—	3 lbs. 1 oz.	—
Longnose Sucker	2	18	2 lbs. 7 oz.	—	—	—
Blue Sucker	2	18	18 lbs. 14 oz.	11 lbs. 1 oz.	—	—
Shorthead Redhorse	2	18	2 lbs. 12 oz.	3 lbs.	1 lb. 4 oz.	—
White Sucker	2	18	6 lbs. 1 oz.	5 lbs. 13 oz.	4 lbs. 10 oz.	—
Bluegill	1	10	2 lbs. 13 oz.	1 lb. 6 oz.	1 lb.	—
Green Sunfish	1	10	1 lb. 11 oz.	9.6 oz.	9.9 oz.	—
Hybrid Sunfish	1	10	1 lb. 15 oz.	14.4 oz.	1 lb.	—
Orangespotted Sunfish	1	10	3 oz.	0.5 oz.	—	—
Pumpkinseed	1	10	11.25 oz.	—	5.5 oz.	—
Redear Sunfish	1	10	1 lb. 14 oz.	1 lb. 1 oz.	1 lb. 12 oz.	—
Brook Trout	1	14	5 lbs. 1 oz.	7 oz.	—	—
Brown Trout	4	22	20 lbs. 1 oz.	9 lbs. 13 oz.	4 lbs. 8 oz.	—
Cutthroat Trout	3	20	5 lbs. 7 oz.	2 lbs. 3 oz.	—	—
Rainbow Trout	5	23	14 lbs. 2 oz.	11 lbs.	3 lbs. 9 oz.	—
Tiger Trout	—	—	5 lbs. 7 oz.	2 lbs. 8 oz.	—	—
Walleye	8	28	16 lbs. 2 oz.	11 lbs. 1 oz.	13 lbs. 11 oz.	—

MASTER ANGLER / STATE RECORD APPLICATION

Please print legibly. See rules.

Name _____ Email _____

Address _____ City _____ State _____ Zip _____

Fishing Permit No. _____ Under 16 _____ Phone _____

Species of fish _____ Weight: _____ lbs. _____ oz. Length: in. _____

Date caught _____ Released: Yes _____ No _____

Name of lake or stream _____ County where located _____

Method of fishing: _____ Rod & Reel _____ Archery _____ Surface spearfishing _____ Underwater spearfishing _____

Type of bait or lure _____

Where weighed or measured _____

Address _____ City _____ Phone _____

Weight or length witnessed by:

1. _____
Signature _____ Address _____

2. _____
Signature _____ Address _____

3. _____
Notary Public (for State Record only)

4. _____
Game & Parks Commission official species verification (for State Record only)

Species may be verified after State Record application is received. See State Record rules.

**Mail to: Fisheries Division, Nebraska Game and Parks Commission,
P.O. Box 30370, Lincoln, NE 68503-0370**

Paid Advertisement

Want to learn how to fly fish?
fly tying, knots, lines, rods, reels, casting, etc...
Become a member today!

**CORNHUSKER
FLY FISHERS**

www.cornhuskerflyfishers.org 

Public Fishing Areas

These are areas open to the public for fishing. Public areas include Nebraska Game and Parks Commission-owned or leased state recreation areas (SRA) and wildlife management areas (WMA), as well as federal, Corps of Engineers, Bureau of Reclamation, U.S. Fish and Wildlife Service (FWS), power and irrigation, Natural Resources Districts (NRD), Nebraska Department of Transportation (DOT), cities and leased private waters.

HOW TO USE THESE PUBLIC FISHING AREAS TABLES

Lakes and reservoirs are listed alphabetically within each of the following fisheries management districts: northwest, northeast, southwest and southeast. Rivers and streams are broken down into separate coolwater and warmwater streams tables and listed alphabetically. The Missouri River public fishing areas are displayed in a separate table and listed alphabetically.

PUBLIC ACCESS ATLAS

The Nebraska Public Access Atlas is published each summer to provide hunters, trappers and anglers a guide to publicly accessible land statewide. It is printed in hard-copy form and is available in digital and interactive versions. Visit OutdoorNebraska.org for more information. Most of the areas listed in the following Public Fishing Areas section can be located in the Public Access Atlas. Map sheet numbers are displayed in each of the tables.



ATTRIBUTES

Family Friendly – Areas listed in the Lakes and Reservoirs table denoted with **FF** are designated as Family Friendly. These lakes are identified as being safe, comfortable and having great fish-catching potential. These locations have a combination of barrier-free fishing piers, fishing trails, groomed park areas, concessions, playgrounds, picnic areas, and highly maintained fish populations. Contact the nearest fisheries supervisor for details.

Accessible – Areas listed in the Lakes and Reservoirs table denoted with **A** have some accessibility. Those amenities are listed for each area.

Underwater Spearfishing – Areas listed in the Lakes and Reservoirs table denoted with **SF** allow underwater spearfishing. Refer to the Fishing Regulations column of the table for season dates and species allowed. Also refer to the Archery and Spearfishing section for more information.

Cast Netting – Areas listed in the Lakes and Reservoirs table denoted with **CN** allow cast netting for the collection of Gizzard Shad and Alewife during July, August, September and November. Live gizzard shad and alewife may only be used for bait the same day they were captured and only in the same body of water where they were collected. Refer to the Bait Regulations section for more details.

ABBREVIATIONS OF FISH SPECIES

This list contains abbreviations used for fish species denoted in the public fishing areas.

BBH	Bullhead	GRC	Grass Carp	SBH	Striped Bass Hybrid (Wiper)
BCF	Blue Catfish	GRP	Grass Pickerel	SMB	Smallmouth Bass
BKT	Brook Trout	GSF	Green Sunfish	SNS	Shovelnose Sturgeon
BLG	Bluegill	HSF	Sunfish Hybrid	SPB	Spotted Bass
BNT	Brown Trout	LMB	Largemouth Bass	STB	Striped Bass
BUF	Buffalo	MUE	Muskellunge	TGM	Tiger Muskellunge
CAP	Common Carp	NOP	Northern Pike	TGT	Tiger Trout
CCF	Channel Catfish	PAH	Paddlefish	WAE	Walleye
CPH	Crappie Hybrid	PMK	Pumpkinseed	WHB	White Bass
CRP	Crappie	RBT	Rainbow Trout	WHP	White Perch
CUT	Cutthroat Trout	ROB	Rock Bass	YEB	Yellow Bass
FCF	Flathead Catfish	RSF	Redear Sunfish	YEP	Yellow Perch
FRD	Freshwater Drum	SAE	Saugeye		
GOE	Goldeye	SAR	Sauger		

Lakes and Reservoirs

Name/County/Map ID	Attributes	Special Fish Regulations
NORTHWEST REGION		
Agate Reservoir (USFS) Sioux (1)		
Alliance City Golf Course Pond Box Butte (6)		
Avocet WMA (East Hyannis Lake) Grant (11)		No live baitfish may be used or possessed.
Ballards Marsh WMA Cherry (15)		
Bessey Fish Pond (USFS) Thomas (17)	FF	
Big Alkali WMA Cherry (15)		
Big Springs City Pond Deuel (12)		
Blue Lake (FWS) Garden (7)		
Boardgate Reservoir (USFS) Dawes (1)		
Box Butte Reservoir SRA/WMA Dawes (6)	SF	Northern Pike - daily bag limit of 10 pike of which only three can be over 22 inches and only one of these can be over 34 inches. Underwater spearfishing for game fish species allowed June 1 through Dec. 31.
Bridgeport SRA Morrill (3)	FF	
Carter P. Johnson Lake Sioux (1)	FF, A	
Chadron City Reservoirs Dawes (5)	FF	
Chadron State Park Pond Dawes (5)	FF, A	

Attributes key: FF - Family friendly; A - Accessible; CN - Castnets allowed (Jul-Nov); SF - Spearfishing allowed

Comments	Species
15 acres. Located on Oglala National Grassland.	BLG, LMB, ROB, YEP
0.5 acres. Public access allowed sunrise to 9 a.m., Monday through Friday.	BLG, CUT, RBT, SMB, TGT, YEP
120 acres. Boats restricted to 5 mph (no wake). No boat ramp.	BLG, CRP, LMB, WAE, YEP
250 acres. Boats restricted to 5 mph (no wake). Primitive camping. Primitive boat ramp located on NW side of lake.	BLG, CAP, CRP, LMB, NOP, YEP
3 acres. No motorized boating. Camping. Fishing deck. Rainbow Trout stocked seasonally.	BLG, CCF, LMB, RBT, TGT
842 acres. Boat ramp (no service pier), camping, fish cleaning station, restroom.	BLG, CAP, CCF, CRP, LMB, NOP, SAE, WAE, YEP
0.5 acres.	BLG, CCF, LMB
311 acres. Boats restricted to 5 mph (no wake). Small boats recommended. Primitive boat launch. Access via primitive 2.7-mile access trail on private property (no snow removal); open daylight hours only; no camping, hunting, ATVs, horses, fires, or littering; only four-wheel drive vehicles allowed. Area closed to access during the nine-day November firearm deer season. Access to lake made possible through lease agreement with private landowner, so please follow the rules. Close all gates. Trespassers off marked trail and parking lot will be prosecuted. Trail and lake may be closed seasonally due to wet or very dry conditions. For questions or conditions, call 308-763-2940.	BBH, BLG, CAP, CRP, LMB, NOP, SAE, SMB, YEP
12 acres. Located on Oglala National Grassland.	LMB, YEP
1,600 acres. Subject to severe summer drawdown. Primitive camping and electrical hook-ups. Two-lane boat ramp.	BCF, BLG, CCF, CRP, LMB, NOP, PMK, ROB, SMB, WAE, YEP
78 acres (in five lakes). All boats allowed on Middle Lake; other lakes restricted to electric motor and non-powered boats. Primitive camping. Rainbow Trout stocked in NW Lake and Middle Lake.	BLG, CCF, CRP, CUT, LMB, NOP, RBT, WAE, YEP
15 acres. Electric motor and non-powered boats only. Cabins and camping. Accessible pier. Aquatic habitat rehabilitation project scheduled for 2021. Open daylight hours only. Located on Fort Robinson State Park.	BLG, CCF, CRP, CUT, LMB, NOP, RBT, ROB
20 acres (in two ponds). Non-powered boats only.	BLG, CCF, LMB, RBT, YEP
2 acres. No motorboats. Accessible deck, cabins and camping.	CUT, HSF, RBT, SMB, TGT, YEP

NORTHWEST REGION

Name/County/Map ID	Attributes	Special Fish Regulations
Chappell Interstate Lake Deuel (8)	FF	
Cherry Creek Diversion Pond Dawes (1)		
Cherry Creek Pond Dawes (1)	FF	
Clear Lake (FWS) Cherry (15)		Possession of baitfish prohibited but dead smelt allowed. Possession of fish not taken from refuge waters unlawful.
Cottonwood-Steverson Lake WMA Cherry (10)		
Cottonwood Lake SRA Cherry (9)	FF	
Crane Lake (FWS) Garden (7)		Possession of baitfish prohibited but dead smelt allowed.
Crazy Horse Pond Sioux (1)		
Crescent Lake WMA Garden (7)		
Defair Lake WMA Grant (11)		
Dewey Lake (FWS) Cherry (15)		Possession of baitfish prohibited but dead smelt allowed. Possession of fish not taken from refuge waters unlawful.

Paid Advertisement

WE COVER ALL OF YOUR STORAGE NEEDS

6340 Twin Rivers Circle
Valley, Nebraska



402.359.9000

takecoverstorage.com

TAKE COVER STORAGE

RV BOAT & MINI STORAGE



Boat



RV



MINI



Attributes key: FF - Family friendly; A - Accessible; CN - Castnets allowed (Jul-Nov); SF - Spearfishing allowed

Comments	Species
30 acres.	BLG, CCF, CRP, LMB, YEP
0.25 acres. Located on Fort Robinson State Park.	BKT
2 acres. Renovated and restocked in 2020. Kayak launch. Fishing pier. Located on Fort Robinson State Park.	BLG, SMB
425 acres. Electric motor and non-powered boats only. Concrete boat ramp. No camping. Refuge open sunrise to sunset.	BLG, CAP, CRP, LMB, NOP, YEP
680 acres. Boats restricted to 5 mph (no wake). Concrete boat ramp (no service pier).	BLG, CAP, CRP, LMB, MUE, SAE, SBH, WAE, YEP
34 acres. Primitive camping, boat ramp, picnic tables, and pit toilet.	BLG, CCF, CRP, GSF, LMB, NOP, YEP
128 acres. Electric or non-powered boats only. No camping. Fishing allowed during daylight hours only. Fisherman must be off the lake no later than one hour after sunset.	BLG, CRP, SMB, YEP
2 acres. Walk-in access about 1 mile downstream from Carter P. Johnson Lake. Scheduled for a lake rehabilitation project in 2021. Located on Fort Robinson State Park.	BLG, CCF, LMB
982 acres. Boats restricted to 5 mph (no wake). Access via primitive access trail to parking area. Concrete boat ramp. Primitive camping. Restroom facility present.	BLG, CAP, CRP, LMB, MUE, NOP, SAE, WAE, YEP
70 acres. Boats restricted to 5 mph (no wake). Boat access difficult. No boat ramp.	CRP, LMB, SMB, YEP
550 acres. Electric motor and non-powered boats only. No camping. Refuge open sunrise to sunset. Gravel boat ramp.	BLG, CAP, CRP, LMB, NOP, YEP

Paid Advertisement

Cat River Anchors
The Best Anchor Money Can Buy

An Anchor Excelling
in Setting Fast
and Being Retrieved

Made in Elk Point, SD
John - 712.490.3592
Kristie - 712.899.0195
www.catriveranchors.com

Like us on Facebook

NORTHWEST REGION

Name/County/Map ID	Attributes	Special Fish Regulations	
Duck Lake (FWS) Cherry (15)		Possession of baitfish prohibited but dead smelt allowed. Possession of fish not taken from refuge waters unlawful.	
Frye Lake WMA Grant (10)		No live baitfish can be used or possessed.	
Gilbert-Baker Pond Sioux (1)			
Goldeneye Deuel (8)			
Grabel Ponds Dawes (1)	FF		
Hackberry Lake (FWS) Cherry (15)		Possession of baitfish prohibited but dead smelt allowed. Possession of fish not taken from refuge waters unlawful.	
Home Valley Lake Cherry (10)			
Ice House Ponds Dawes (1)			
Island Lake (FWS) Garden (7)		Possession of baitfish prohibited but dead smelt allowed.	
Laing Lake Box Butte (6)	FF	No harvest allowed for persons 16 years of age or older.	
Lake Minatare SRA Scotts Bluff (3)	A, SF	Northern Pike - daily bag limit of 10 with no more than one over 34 inches. Waters within 150 feet of the dam are closed to fishing from sunset to sunrise March 1-April 30. Underwater spearfishing for game fish species allowed July 1 through Dec. 31.	
Lake Winters Creek (FWS) Scotts Bluff (3)			
Lord Lake (USFS) Cherry (15)			
Merritt Reservoir SRA/WMA Cherry (15)	SF	Walleye, Sauger, Saugeye - daily bag limit of four may include one from 15 to 18 inches and three over 18 inches or four over 18 inches but no more than one over 22 inches in length allowed in the daily bag. Muskellunge daily bag limit may include one fish over 50 inches. Channel Catfish - daily bag limit of 5 may include no more than one over 30 inches. Underwater spearfishing for game fish species allowed July 1 through Dec. 31.	
Morrill Sandpits Scotts Bluff (3)			
Oliver Reservoir Kimball (4)			
Pelican Lake (FWS) Cherry (15)		Bluegill - the daily bag limit shall be five, of which only one can be 10 inches in length or longer. Tiger Muskellunge - daily bag limit of three, of which only one can be 34 inches or longer. Possession of baitfish prohibited but dead smelt allowed. Possession of fish not taken from refuge waters unlawful.	

Comments	Species
66 acres. Electric motor and non-powered boats only. Gravel boat ramp. No camping. Refuge open sunrise to sunset.	BLG, LMB, YEP
243 acres. Boats restricted to 5 mph (no wake).	BLG, CCF, CRP, LMB, WAE, YEP
2 acres. Located on the east portion of Gilbert-Baker WMA.	BLG, LMB, RBT, ROB, YEP
17 acres. Managed by South Platte NRD.	BLG, CCF, CRP, LMB, YEP
6 acres (in three ponds). Renovated and restocked in 2020. Located on Fort Robinson State Park.	BKT, BLG, CCF, CUT, LMB, RBT, ROB, SMB, TGT
680 acres. Electric motor and non-powered boats only. Concrete boat ramp. No camping. Refuge open sunrise to sunset. Scheduled for renovation in 2021.	BLG, CAP, CRP, LMB, NOP, YEP
220 acres. Boats restricted to 5 mph (no wake). Part of the Cottonwood-Steverson WMA. Portage route from Cottonwood-Steverson Lake.	BLG, CAP, CRP, LMB, WAE, YEP
6 acres (in three ponds). Renovated and restocked in 2020. Located on Fort Robinson State Park.	BKT, BLG, CCF, LMB
711 acres. Electric motor and non-powered boats only. No camping. Area open one hour before sunrise to one hour after sunset.	BLG, CAP, CRP, LMB, WAE, YEP
10 acres. City of Alliance park pond.	BLG, CCF, LMB, RBT, YEP, NA
2,100 acres. Camping. Closed Oct. 15-Jan. 14 or as posted. Subject to severe drawdowns.	BCF, CCF, CRP, LMB, NOP, SMB, WAE, WHB, YEP
235 acres. Electric motor and non-powered boats only. Closed Oct. 15-Jan. 14, or as posted. Area open sunrise to sunset only. Subject to severe drawdowns.	BLG, CCF, CRP, LMB, NOP, WAE, YEP
15 acres. Located on McKelvie National Forest.	BLG, CRP, LMB, YEP
2,900 acres. Modern and primitive camping, several boat launch areas. Fish-cleaning station at main boat ramp and Beed's.	BBH, BLG, CAP, CCF, CRP, FRD, LMB, MUE, NOP, SMB, WAE, WHB
25 acres (in three lakes). No boating. County owned and managed by City of Morrill. No camping.	BLG, CCF, CRP, LMB, RBT, YEP
270 acres. Primitive camping. Fishing pier. Subject to low water. Managed by South Platte NRD.	CAP, CCF, CRP, NOP, WAE
798 acres. Electric motor and non-powered boats only. Concrete boat ramp. No camping. Refuge open sunrise to sunset. Renovated in 2018.	BLG, CAP, CRP, LMB, TGM, YEP

NORTHWEST REGION

Name/County/Map ID	Attributes	Special Fish Regulations	
Rat and Beaver WMA Cherry (16)		Yellow Perch - 12-inch minimum length limit. No live baitfish can be used or possessed.	
Rice Lake (FWS) Cherry (15)		Possession of baitfish prohibited but dead smelt allowed. Possession of fish not taken from refuge waters unlawful.	
Rock Bass Reservoir (USFS) Dawes (1)			
Scottsbluff Zoo Pond Scotts Bluff (3)			
Shell Lake WMA Cherry (9)			
Sidney Legion Park Pond Cheyenne (8)	FF		
Smith Lake (FWS) Garden (7)		Possession of baitfish prohibited but dead smelt allowed. No camping. Fishing allowed during daylight hours only.	
Smith Lake WMA Sheridan (6)			
Terry's Pit Scotts Bluff (3)	FF		
Valentine Fish Hatchery Reservoir Cherry (15)			
Valentine Mill Pond Cherry (15)	FF		
Walgren Lake SRA Sheridan (5)	FF, A		
Watts Lake (FWS) Cherry (15)		Possession of baitfish prohibited but dead smelt allowed. Possession of fish not taken from refuge waters unlawful.	
West Long Lake (FWS) Cherry (15)		Possession of baitfish is prohibited but dead smelt allowed. Possession of fish not taken from refuge waters unlawful.	
Whitney Lake Dawes (1)			
Willow Lake (FWS) Cherry (15)		Possession of baitfish prohibited but dead smelt allowed. Possession of fish not taken from refuge waters unlawful.	
Wood Reserve Ponds Sioux (1)		Daily bag limit of two trout.	

Comments	Species
500 acres (in two lakes). Boats restricted to 5 mph (no wake). Primitive boat ramp.	BLG, CRP, LMB, RSF, SAE, YEP
47 acres. Electric motor and non-powered boats only. No camping. Refuge open sunrise to sunset. Parking by Duck Lake and access by foot traffic only.	BLG, LMB, PMK, YEP
8 acres. Located on Oglala National Grassland.	CRP, LMB, YEP
10 acres.	BLG, CRP, LMB, RBT
160 acres. Boats restricted to 5 mph (no wake). Primitive boat launch, primitive camping.	BLG, CRP, LMB, NOP, YEP
1.75 acres. Fishing pier, playground and restroom available.	BLG, CCF, LMB
225 acres. Electric motor and non-powered boats only. Must be off lake no later than one hour after sunset. Lake renovation planned for 2021.	BLG, CAP, CRP, LMB, YEP
290 acres. Boats restricted to 5 mph (no wake). Concrete boat ramp. Primitive camping.	BBH, BLG, CRP, LMB, NOP, PMK, YEP
7 acres. No boating or ice fishing allowed by city regulation.	CCF, CRP, LMB, RBT, WAE, YEP
11 acres.	BBH, BLG, CAP, CCF, CRP, LMB, NOP
20 acres.	BLG, CAP, CCF, CRP, LMB
100 acres. Boats restricted to 5 mph (no wake). Primitive camping. Accessible fishing pier.	BBH, BLG, CCF, CRP, LMB, NOP, SAE
230 acres. Electric motor and non-powered boats only. Concrete boat ramp. No camping. Refuge open sunrise to sunset.	BLG, CRP, GSF, LMB, NOP, YEP
62 acres. Electric motor and non-powered boats only. Concrete boat ramp. No camping. Refuge open sunrise to sunset.	BLG, LMB, NOP, YEP
900 acres. Private irrigation reservoir, access limited. Public boat ramp on SE corner of the lake. Subject to drawdowns.	CCF, CRP, NOP, WAE, WHB, YEP
353 acres. Electric motor and non-powered boats only. Access by foot traffic only – smaller boats or belly boats recommended. No camping. Refuge open sunrise to sunset.	BLG, CAP, CRP, LMB, NOP, YEP
2 acres (in four ponds). Access via 1-mile hike up middle branch of Soldier Creek. Located in Soldier Creek Wilderness Area.	CUT, RBT, TGT

NORTHEAST REGION

Name/County/Map ID	Attributes	Special Fish Regulations
NORTHEAST REGION		
Atkinson Dam Holt (27)		
Auble Pond Valley (29)	FF, A	
Buckskin Hills Lake WMA Dixon (39)		Black Bass - 21-inch minimum length limit.
Burwell Lake (Ladybird) Garfield (29)		
Calamus Reservoir SRA/WMA Loup (23)	A, SF, CN	Walleye, Sauger, Saugeye - daily bag limit of four may include two from 15 to 18 inches and two over 18 inches, but no more than one over 22 inches in length allowed in the daily bag. Channel Catfish daily bag limit of five may include no more than one 30 inches or longer. Underwater spearfishing for game fish species allowed from July 1 through Dec. 31.
Carney Pond Holt (28)		

Paid Advertisement

402-987-3327 Cimmarina.com



CIMMARINA

BOATS

1909 Broadway • Dakota City, NE 68731














Attributes key: FF - Family friendly; A - Accessible; CN - Castnets allowed (Jul-Nov); SF - Spearfishing allowed

Comments	Species
5 acres. Electric motor or non-powered boats only. Primitive camping, electrical hookups. Elkhorn River access. Managed by City of Atkinson.	BLG, CAP, CCF, CRP, LMB, NOP
5 acres. Rainbow Trout stocked seasonally.	BLG, CCF, LMB, RBT
75 acres. Boats restricted to 5 mph (no wake). Primitive camping. Owned by Lewis and Clark NRD.	BLG, CCF, CRP, LMB, WAE
3 acres.	BLG, CCF, CRP, LMB
5,200 acres. Boating on upper lake restricted to 5 mph (no wake). Modern and primitive camping. Accessible restrooms and parking at Homestead Knolls Campground. Fish-cleaning stations at Homestead Knolls and Nunda Shoals. Calamus River access west of Neb. Hwy. 96, above reservoir and below dam.	CAP, CCF, CRP, MUE, NOP, SBH, WAE, WHB, YEP
2.5 acres.	BLG, CAP, CCF, LMB

Paid Advertisement

HUSKER
SPORT SHOP
MARINE

*Barwell
Nebraska*

- SilverWave Pontoon Sales
- Ski & Tube Rentals • Boating Supplies
- Bait • Beer • Tackle • Boat Rental

308.346.4410
NebraskaBoatRental.com

NORTHEAST REGION

Name/County/Map ID	Attributes	Special Fish Regulations	
Chalkrock Lake WMA Cedar (33)		No live baitfish may be used or possessed.	
Clear Lake Brown (22)		No live baitfish may be used or possessed.	
Columbus Hospital Pond Platte (36)	FF, A		
Cozad Lake (South Pine WMA) Brown (22)			
Crystal Cove Lake Dakota (40)	A		
Cub Creek Lake Keya Paha (21)			
Davis Creek Reservoir WMA Valley (30)	CN		
Dead Timber SRA Dodge (41)			
DeSoto National Wildlife Refuge Washington (46)		Walleye - 15-inch minimum length limit; Largemouth Bass - 15-inch minimum length limit. Anglers must abide by the regulations of state in which they are licensed, either Nebraska or Iowa. Check with refuge for additional regulations.	
Fremont Lakes SRA Dodge (42)	FF, A		
Goose Lake WMA Holt (28)			
Gracie Creek Pond Loup (23)	FF, A		
Grove Lake WMA Antelope (23)		Northern Pike - 34-inch minimum length limit.	
Hooper City Lake Dodge (41)			
Hull Lake WMA Boyd (27)			
Johnson Park Lake Dodge (42)	FF		
Keller Park SRA Brown (21)	FF		
Kramper Lake (Danish Alps SRA) Dakota (40)	A, FF	No live baitfish may be used or possessed.	

Comments	Species
44 acres. Boats restricted to 5 mph (no wake).	BLG, CCF, LMB
195 acres. Private lake with public access allowed. Anglers need to follow the signage to access location.	BLG, CRP, LMB, YEP
9 acres. Accessible deck. City developing park facilities around this lake.	BLG, CCF, LMB
80 acres. Boats restricted to 5 mph (no wake). Improved boat ramp.	BLG, CAP, LMB, YEP
30 acres. Electric motor and non-powered boats only. Accessible pier. Rainbow trout seasonally stocked.	BLG, CCF, LMB, NOP, RBT
27 acres. Electric motor and non-powered boats only. Primitive camping. Owned by Middle Niobrara NRD.	BLG, CCF, CRP, LMB, YEP
1,145 acres. Two concrete boat ramps. Fish-cleaning station. Water level fluctuates due to irrigation. Camping. Owned by Lower Loup NRD.	BBH, BLG, CAP, CRP, LMB, SBH, WAE, WHB, YEP
20 acres. Electric motor and non-powered boats only. No boat ramp. Limited facilities.	BBH, BLG, CAP, CCF, CRP, FCF, LMB
760 acres. Boats restricted to 5 mph (no wake). Open early January through late February for ice-fishing; no more than two lines with two hooks per line can be used, including ice fishing. Open April 15 - Oct. 14 for open-water fishing. Open a half-hour before sunrise to a half-hour after sunset.	BLG, BUF, CAP, CCF, CRP, LMB, WAE, WHB
285 acres (in 17 lakes). Gas-powered boating on Victory Lake and Lake No. 20 only; other lakes electric motor and non-powered boats only. Muskellunge stocked in lake No. 20. Trout seasonally stocked in lake No. 2. Accessible piers. Modern and primitive camping.	BBH, BLG, CAP, CCF, CRP, LMB, MUE, RBT
237 acres. Boats restricted to 5 mph (no wake).	BLG, CAP, LMB, NOP, YEP
2 acres. Electric motor and non-powered boats only. Put-and-take trout stocking. Accessible deck. No boat ramp.	CAP, RBT
50 acres. Boats restricted to 5 mph (no wake). Primitive camping allowed. Rainbow Trout stocked seasonally.	BBH, BLG, CCF, CRP, LMB, NOP, RBT
4 acres.	BLG, CCF, LMB
6 acres. Boats restricted to 5 mph (no wake).	BLG, CRP, LMB
10 acres. Electric motor and non-powered boats only. Paved boat ramp.	BLG, CAP, CCF, LMB
7 acres (in five ponds). Pond Nos. 4 and 5 have catchable trout. Access to Bone Creek. Camping. No motor boats allowed.	BLG, CCF, LMB, RBT
200 acres. Boats restricted to 5 mph (no wake). Accessible pier. Camping.	BLG, CCF, CRP, LMB, WAE

NORTHEAST REGION

Name/County/Map ID	Attributes	Special Fish Regulations	
Lake Babcock Platte (36)		Channel Catfish - daily bag limit of 10.	
Lake Ericson Wheeler (29)			
Lake North Platte (36)		Channel Catfish - daily bag limit of 10.	
Lake Yankton (Cottonwood Lake) Cedar (33)	FF	Black Bass - 15-inch minimum length limit. Panfish - daily bag limit is 15 each for Crappie, Yellow Perch, Rock Bass, and Sunfish.	
Leigh Tri-County Colfax (41)		Additional city regulations enforced.	
Lewis and Clark Lake SRA Knox (33)	SF	Channel Catfish - daily bag limit 10. Walleye, Sauger, Saugeye - 15-inch minimum length minimum. Panfish - daily bag limit is 15 each for Crappie, Yellow Perch, Rock Bass and Sunfish. No more than two lines with two hooks on each are allowed from Gavins Point Dam upstream to the Santee boat ramp in Knox County. Underwater spearfishing for game fish species allowed July 1 through Dec. 31.	
Lindsay Park Pond Platte (35)	FF		
Long Lake SRA Brown (22)			
Looking Glass Creek WMA Platte (36)			
Lyons City Lake Burt (41)			
Maple Creek Reservoir (Leigh Lake) Platte (41)			
Maskenthine Reservoir Stanton (41)	A		
Neligh Park (West Point Park Pond) Cumings (41)	FF	Black Bass - 21-inch minimum length limit.	
Niobrara SP Knox (33)		Black Bass - 21-inch minimum length limit.	
Pawnee Park East Platte (36)	FF	Special city regulations in place. Black bass - 21-inch minimum length limit.	
Pawnee Park West Platte (36)	FF	Special city regulations in place. Black bass - 21-inch minimum length limit.	
Penn Park Lake Antelope (34)		Special city regulations in place. Largemouth Bass - catch-and-release.	

Comments	Species
600 acres. Boats restricted to 5 mph (no wake). May be closed to boating during waterfowl season. Shallow lake, owned by Loup Power District.	BBH, CAP, CCF, FCF
70 acres. Boats restricted to 5 mph (no wake). Boat ramp in NE corner. Lake and dam managed by Lake Ericson Corporation.	BLG, CAP, CCF, CRP, LMB, NOP
200 acres. Camping. Concrete boat ramp. Owned by Loup Power District.	CAP, CCF, CRP, FRD, SAR, WAE, WHB
332 acres. AIS infested waterbody - Zebra Mussels present. Electric motor and non-powered boats only. Border water area with South Dakota, open to Nebraska permit holders. Fish-cleaning station SW corner of lake. Boat ramp. Zebra mussel infested area.	BLG, CCF, CRP, LMB, WAE
7 acres.	BLG, CCF, LMB
30,000 acres. AIS infested waterbody - Zebra Mussels present. Boat ramps at South Shore Area, Bloomfield Area, Hideaway Acres Marina, Weigand Area, and Miller Creek Area. Cabins and camping, but no camping at South Shore Area.	CAP, CCF, CRP, FRD, SAR, SMB, WAE, WHB
3.6 acres.	BLG, CAP, CCF, CRP, LMB
155 acres. Boats restricted to 5 mph (no wake). Primitive camping.	BBH, CAP, CCF, NOP, YEP
7 acres (in two lakes).	BLG, CCF, CRP, LMB
5 acres.	BLG, CCF, LMB
154 acres. Boats restricted to 5 mph (no wake). Camping areas and concrete boat ramps. Owned by Lower Elkhorn NRD.	BLG, CCF, CRP, LMB, WAE, WHB
98 acres. Boats restricted to 5 mph (no wake). Camping. Accessible pier. Owned by Lower Elkhorn NRD.	BLG, CCF, CRP, LMB, NOP, WAE
5 acres. Rainbow Trout stocked seasonally.	BLG, CCF, LMB, RBT
7 acres (in two ponds). No boats. Niobrara River access. Cabins and camping. Rainbow Trout stocked seasonally.	BLG, CCF, LMB, RBT
5 acres.	BLG, CCF, LMB
2 acres. Rainbow Trout stocked seasonally.	BLG, CCF, LMB, RBT
8 acres.	BLG, CAP, CCF, LMB

NORTHEAST REGION

Name/County/Map ID	Attributes	Special Fish Regulations	
Peterson Lake WMA Rock (22)			
Pibel Lake Wheeler (29)	FF	No live baitfish may be used or possessed.	
Plum Creek Valley WMA Brown (21)			
Ponca State Park Pond Dixon (39)	FF	Special regulations posted on site.	
Powder Creek Reservoir WMA Dixon (39)	FF	Black Bass - 21-inch minimum length limit.	
Red Fox WMA Stanton (41)			
Skyview Lake Madison (34)	FF, A	No live baitfish may be used or possessed.	
Sock Pond Platte (36)		Special city regulations in place. Black Bass- 21-inch minimum length limit. Panfish - daily bag limit of five.	
Spalding Lake Greeley (29)			
Spencer City Pond Boyd (27)		Additional city regulations may apply.	
Summit Lake SRA Burt (41)	FF, A		
Swan Lake Holt (28)			
TaHaZouka Park Lake Madison (34)	FF	No live baitfish may be used or possessed.	
Tilden City Pond Antelope (34)			
Tower Lake (FWS) (Yellowthroat WMA) Brown (22)		Possession of baitfish is prohibited but dead smelt allowed. Possession of fish not taken from refuge waters unlawful.	
Twin Lakes WMA Rock (22)			
Wilkinson WMA Platte (35)			
Willow Creek SRA Pierce (34)	A	Wiper/White Bass - daily bag limit of three, with no more than one fish 16 inches or greater.	
Willow Lake WMA Brown (22)			
Wolbach City Pond Greeley (30)	FF		

Comments	Species
60 acres. Boats restricted to 5 mph (no wake).	BLG, CAP, CRP, LMB, NOP, YEP
20 acres. Boats restricted to 5 mph (no wake). Primitive camping. Owned by Lower Loup NRD.	BBH, BLG, CCF, LMB
1 acre. Walk in access to Plum Creek. One-acre pond (Sand Springs) within the WMA. Stocked with Rainbow Trout twice annually. Primitive camping.	BNT, RBT
1 acre. Rainbow Trout stocked seasonally. Cabins and camping.	BLG, CCF, LMB, RBT
107 acres. Boats restricted to 5 mph (no wake).	BBH, BLG, CCF, CRP, FCF, LMB, WAE
25 acres. Boats restricted to 5 mph (no wake). Primitive boat ramp. Primitive camping.	BLG, CAP, CCF, CRP, LMB
50 acres. Electric motor or non-powered boats only. Accessible deck.	BLG, CCF, CRP, LMB, WAE
20 acres. Electric or non-powered boats only. No boat ramp, carry-in watercraft only.	BLG, CAP, CCF, CRP, LMB
24 acres. Boats restricted to 5 mph (no wake). Dam was compromised in 2019 flood. Lake currently drained pending repairs.	BLG, CAP, CCF, LMB, NOP
9 acres. Primitive camping. No boat ramp - electric motors and/or non-powered watercraft only. Recently rehabilitated lake, fishery still developing.	BLG, CRP, LMB
190 acres. Boats restricted to 5 mph (no wake). Accessible fishing pier. Fish-cleaning station. Camping.	BLG, CCF, CRP, LMB, WAE
235 acres. Boats restricted to 5 mph (no wake). Concrete boat ramp. Private lake leased for fishing only, all other access by permission only.	BLG, CCF, CRP, LMB, YEP
5 acres. Rainbow Trout stocked seasonally.	BLG, CCF, LMB, RBT
1 acre. Additional city regulations.	BLG, CCF, LMB
75 acres. Electric motors or non-powered boats only. Owned by FWS. Daytime access only. No camping. Improved boat ramp.	BLG, CRP, LMB, YEP
160 acres (in two lakes). Boats restricted to 5 mph (no wake). Boat ramps. Primitive camping.	BLG, CAP, CRP, LMB, YEP
1 acre (in two ponds).	BLG, CCF, LMB
700 acres. Boats restricted to 5 mph (no wake) on west half of lake. Accessible dock. Modern and primitive camping.	BLG, CAP, CCF, CRP, LMB, SBH, WAE, WHB
380 acres. Primitive camping. Boats restricted to 5 mph (no wake).	BBH, BLG, CAP, CRP, LMB, WAE, YEP
5 acres.	BLG, CCF, LMB

SOUTHWEST REGION

Name/County/Map ID	Attributes	Special Fish Regulations
SOUTHWEST REGION		
32-Mile H, Prairie Lake Adams (31)		
Alda DOT Hall (31)	SF	Northern Pike - 34-inch minimum length limit. Underwater spearfishing restricted to nongame fish species only.
Alfon C. Haring Memorial WMA Middle Lake Franklin (32)		
Ansley Lake Custer (24)	FF	No live baitfish can be used or possessed.
Archway Lakes Buffalo (31)		Black Bass - 21- inch minimum length limit.
Arnold Lake Custer (18)	FF, A	Black Bass - 21-inch minimum length limit. No live baitfish may be used or possessed.
Bader Memorial County Park Merrick (37)		
Barnett Park Pond Red Willow (20)	FF	
Bassway Strip WMA Buffalo (31)	SF	Underwater spearfishing restricted to non-game fish species only.
Bethphage Pond Kearney (32)	FF, A	No live baitfish can be used or possessed.
Birdwood WMA Lincoln (18)	FF, A	
Blue Hole WMA Buffalo (25)	SF	Underwater spearfishing restricted to non-game fish species only.
Bowman Lake Sherman (30)		Black Bass - 21-inch minimum length limit. No live baitfish may be used or possessed.
Brady Interchange WMA Lincoln (19)	FF, A	
Bufflehead WMA Buffalo (31)	SF	Underwater spearfishing restricted to non-game fish species only.
Central City Lake Merrick (36)	FF	
Champion Mill Lake Chase (14)		
Chester Island WMA Lincoln (19)		

Comments	Species
65 acres. Boats restricted to 5 mph (no wake). Walk-in access only. Owned by Little Blue NRD.	BBH, CAP, CCF
12 acres. No boats.	BLG, CCF, LMB, NOP
4.5 acres. Walk-in access from public parking lot.	BLG, LMB
4 acres. Electric motor or non-powered boats only. Improved boat ramp. Rainbow Trout stocked seasonally.	BLG, CCF, CRP, LMB, RBT
30 acres (in four lakes). Boats restricted to 5 mph (no wake). Gravel boat ramp on Lake 1. Lakes 2, 3, & 4 renovated and restocked in 2020.	BLG, CAP, CCF, CRP, LMB, ROB, SMB, TGM, YEP
8 acres. Boats restricted to 5 mph (no wake). Improved boat ramp. Managed by Village of Arnold.	BLG, CCF, CRP, LMB
12 acres (in seven lakes). No motorboats. Modern and primitive camping. Entrance fee required by county.	BLG, CCF, LMB
5 acres (in two ponds). No boats. Managed by City of McCook.	BLG, CCF, LMB
39 acres (in two lakes). Boats restricted to 5 mph (no wake). Improved boat ramp on West Lake. East lake walk-in only.	BBH, BLG, CAP, CCF, CRP, LMB
3 acres. No motor boats allowed. Accessible deck.	BLG, CCF, GSF, LMB
20 acres. Boats restricted to 5 mph (no wake). Improved boat ramp. Rainbow Trout stocked seasonally.	BLG, CAP, CCF, CRP, LMB, RBT, ROB, YEP
37 acres. Boats restricted to 5 mph (no wake). Gravel boat ramp. North channel of Platte River connects to lake. Platte River access.	BLG, CAP, CCF, CRP, LMB
10 acres. Electric motor or non-powered boats only. Middle Loup River access. Primitive camping. Area managed by Sherman County.	BLG, CCF, CRP, LMB
25 acres. Boats restricted to 5 mph (no wake). Improved boat ramp.	BLG, CCF, CPH, CRP, FCF, LMB, SMB
15 acres. Boats restricted to 5 mph (no wake). Improved boat ramp. No camping.	BLG, CAP, CCF, LMB, ROB, YEP
5 acres. No motor boats allowed.	BLG, CCF, LMB
12 acres. Shallow lake.	CAP, CCF
5.6 acres (in seven pits). No boats allowed. Walk-in access only. Flooding impacts these lakes and their fish populations.	BLG, CAP, CCF, LMB, NOP

SOUTHWEST REGION

Name/County/Map ID	Attributes	Special Fish Regulations	
Cheyenne SRA Hall (31)	FF, SF	Black Bass - 21-inch minimum length limit. Underwater spearfishing restricted to nongame fish species only.	
Cody Park Pond East Lincoln (18)			
Coot Shallows WMA Buffalo (25)			
Cornhusker WMA Hall (31)			
Cottonmill Lake Buffalo (31)	FF	Northern Pike - 34-inch minimum length. Black Bass - 21-inch minimum length limit. No live baitfish can be used or possessed.	
Cozad WMA Dawson (25)	SF	Underwater spearfishing restricted to non-game fish species only.	
Crystal Lake Adams (32)	FF	Black Bass - 21 inch minimum length limit.	
Crystal Lake Lincoln (18)			
Curtis Golf Course Pond Frontier (19)		Black Bass - 21-inch minimum length limit.	
Darr WMA Dawson (25)			
Dogwood WMA Dawson (25)	SF	Underwater spearfishing restricted to nongame fish species only.	
Eagle Scout Lake Hall (31)	A		
East Gothenburg WMA Dawson (25)	SF	Underwater spearfishing restricted to non-game fish species only.	
East Hershey WMA Lincoln (18)		All species - catch-and-release. Possession of any fish species other than baitfish while fishing this lake is prohibited.	
East Odessa WMA Buffalo (31)	SF	Underwater spearfishing restricted to non-game fish species only.	
East Sutherland WMA Lincoln (18)			
Elwood Reservoir WMA Gosper (25)	CN, SF	Wiper/White bass - daily bag limit of three with no more than one fish 16 inches or greater; Walleye, Sauger, Saugeye -daily bag limit of four may include one from 15 to 18 inches and three over 18 inches or four over 18 inches, but no more than one over 22 inches in length allowed in the daily bag. Underwater spearfishing for game fish species permitted from July 1 through Dec. 31.	
Enders Reservoir SRA/WMA Chase (14)	SF, CN	Underwater spearfishing for game fish species permitted from July 1 through Dec. 31.	
Farwell South Reservoir Howard (30)	CN		


Attributes key: FF - Family friendly; A - Accessible; CN - Castnets allowed (Jul-Nov); SF - Spearfishing allowed

Comments	Species
16 acres. Boats restricted to 5 mph (no wake). Gravel boat ramp. Primitive camping.	BLG, CAP, CCF, CRP, LMB
1.2 acres. Managed by City of North Platte.	CAP, HSF
12 acres. Boats restricted to 5 mph (no wake). Improved boat ramp.	BLG, CCF, CRP, LMB
1 acre. Electric motor and non-powered boats only. Subject to water level fluctuations.	BLG, CCF, LMB
43 acres. Boats restricted to 5 mph (no wake). Improved boat ramp.	BLG, CCF, CRP, LMB, NOP, WAE
18 acres. Boats restricted to 5 mph (no wake). Angler access improvement project planned for 2021.	BLG, CAP, CCF, LMB, ROB, YEP
5 acres. Electric motor or non-powered boats only. Modern and primitive camping. Aquatic habitat project completed in 2018 with renovation and restocking.	BLG, CCF, CRP, LMB
7 acres. Electric motor or non-powered boats only.	BLG, CCF, LMB, RSF
1.7 acres. No boats allowed. Rainbow Trout stocked seasonally.	BLG, CCF, LMB, RBT
13 acres. Electric motor or non-powered boats only. Gravel boat ramp.	BLG, CCF, LMB, ROB
12 acres (in two lakes). Boats restricted to 5 mph (no wake). Articulated mat concrete boat ramp.	BLG, CAP, CCF, GRC, LMB
55 acres. Boats restricted to 5 mph (no wake). Concrete boat ramp. Accessible deck. Hike-bike trail around lake.	BBH, BLG, CAP, CCF, CRP, LMB
15 acres. Boats restricted to 5 mph (no wake). Improved boat ramp.	CCF, CRP, HSF, LMB, RSF
20 acres. Boats restricted to 5 mph (no wake). Gravel boat ramp.	BLG, CCF, HSF, LMB, ROB, RSF
7 acres. Electric motor or non-powered boats only. Platte River access.	BLG, CCF, LMB
27 acres. Boats restricted to 5 mph (no wake). Gravel boat ramp.	BLG, CCF, HSF, LMB, NOP, ROB, RSF, YEP
1,150 acres. Boats restricted to 5 mph (no wake). Bank access at entrance. Subject to drawdown.	BCF, BLG, CCF, CPH, CRP, FCF, LMB, MUE, NOP, SBH, SMB, SPB, WAE, WHB
1,200 acres. Unlawful to boat inside waterfowl refuge from Oct. 1 through end of February. Accessible boat dock. Primitive and modern camping. Low-water conditions.	CAP, CCF, CRP, FCF, LMB, NOP, SMB, WAE, WHB
40 acres. Electric motor or non-powered boats only.	CAP, CCF, CRP, FCF, WAE

SOUTHWEST REGION

Name/County/Map ID	Attributes	Special Fish Regulations
Fort Kearny SRA Buffalo (31)	FF, A	Black Bass - 21-inch minimum length limit. Channel and Blue Catfish - catch-and-release on Lake No. 2.
Fort McPherson Lincoln (18)		
Fremont Slough WMA Lincoln (18)	FF, A	
Frenchman WMA Hayes (20)		
Gallagher Canyon Reservoir SRA Dawson (25)	CN	Channel Catfish - daily bag limit of 10.
Grand Island Eastbound Rest Area Hall (31)		
Grand Island L.E. Ray Lake Hall (31)		Black Bass - 21-inch minimum length limit.
Grand Island Pier Lake Hall (31)	FF	

Paid Advertisement



COME WHERE YOU CAN ENJOY UNEXCELLED FISHING!

This was the slogan on the business card Ben Hagen used for his resort business on Kitchee Lake, MN decades ago. Three generations later, we still do business by that slogan. Hagen's has over 40 years of experience manufacturing quality tackle components. Our selection of fishing tackle components is unmatched by any other manufacturer in the business. We offer a wide variety of products from long time industry standards to newly developed components. Our prices are very competitive.

We've just added a Marine Section to our catalog. Check out our full line of marine products to help outfit your boat.

We have a large selection of newly added products listed on the inside front cover of the new 2021-2022 catalog. Some of the new and expanded sections include:


- Ultra-Violet / UV Section
- Catfish Section
- Larva Lace Fly Tying Material
- Ice Fishing
- Trout Spoon Series
- Flashy Blades
- Bait: Selection, Treatments, Storage
- Fishing Line
- Bouncers: Slider & Dakota
- Tools / Hardware

Don't forget about the customizable spinner blades and spoons. They make great promotional gifts!

Quality Fishing Tackle Components

Hagen's

Contact us today to get your free catalog or head on over to www.hagensfish.com to view or download our digital catalog. While you're there; be sure to browse some of our other online features like our How-to videos (which include our newly added fly tying videos) and utilize our online rig builder.



Contact Information
Hagen's
 3150 W. Havens
 Mitchell, SD 57301
 Toll free for US and Canada: 1-800-541-4586
 Fax: 605-996-8946
 Website: www.hagensfish.com
 Main Email: hagensfish@santel.net

Attributes key: FF - Family friendly; A - Accessible; CN - Castnets allowed (Jul-Nov); SF - Spearfishing allowed

Comments	Species
21 acres (in seven pits). Electric motor or non-powered boats only. Rainbow Trout stocked seasonally in Lake No. 6. Accessible deck on lakes No. 5, 6 and 7. Modern and primitive camping.	BCF, BLG, CCF, CRP, LMB, RBT
30 acres. Electric motor and non-powered boats only. Gravel boat ramp.	BLG, CCF, LMB, ROB, RSF, SMB, YEP
30 acres. Boats restricted to 5 mph (no wake). Improved boat ramp.	BLG, CAP, CCF, CRP, LMB, ROB
20 acres (in three lakes). Electric motor or non-powered boats only.	BLG, CCF, CRP, LMB, NOP
182 acres. Boats restricted to 5 mph (no wake). Primitive camping. Gravel boat ramp.	CAP, CCF, CRP, FCF, FRD, PAH, SAR, SBH, WAE, WHB
6 acres. No boats allowed. Low water levels possible.	BLG, CCF, LMB
30 acres. Boats restricted to 5 mph (no wake). Concrete boat ramp.	BLG, CCF, CRP, LMB, MUE, WHB, YEP
9 acres. No boats.	BBH, BLG, CCF, CRP, LMB

Paid Advertisement

Young's Marine
North Platte, NE

Since 1957

Misty Harbor

HONDA MARINE

ALUMA Craft

308-532-3237
jeff@youngsmarine.com **youngsmarine.com**

Any program that receives federal funding from the National Park Service, or the United States Fish and Wildlife Service prohibits unlawful discrimination on the basis of race, color, religion, age, gender, marital status, national origin, disability or political affiliation. Any person who believes he or she has been discriminated against in any program, activity, facility, or service, should contact the Nebraska Game and Parks Commission, Lincoln, NE 402-471-0641, the Equal Opportunity Commission, Lincoln, NE 402-471-2024, TTY/TDD 800-642-6112; Office of Diversity, Inclusion and Civil Rights, U.S. Department of Interior, 1849 C Street, NW, Washington, D.C. 20240.

SOUTHWEST REGION

Name/County/Map ID	Attributes	Special Fish Regulations
Grand Island Such's Lake Hall (31)	FF, A	
Harlan County Reservoir Harlan (26)	SF, CN	Walleye, Sauger, Saugeye - daily bag limit of four may include one from 15 to 18 inches and three over 18 inches or four over 18 inches, but no more than one over 22 inches in length allowed in the daily bag. All Harlan County Reservoir fishing regulations are in effect on the Republican River above Harlan Reservoir up to Neb. Hwy. 183 bridge. Underwater spearfishing for game fish species permitted from July 1 through Dec. 31.
Hayes Center Lake WMA Hayes (19)		
Heartland Shooting Center Pond Hall (31)		Special city regulations - Total catch-and-release. Barbless hooks only.
Heartwell Park Lake Adams (31)	FF, A	No live baitfish may be used or possessed.
Hershey WMA Lincoln (18)	FF, A	

Paid Advertisement



601 Pine Street Big Springs, NE

308.889.3531 

**MERCURY • MERCURISER
VERADO • OPTIMAX • FORCE**

Premier Service Center
From Regular Maintenance to Warranty Service



-  **Mechanical Problems**
-  **Electrical Problems**
-  **Regular Maintenance**





Service, Sales & Parts

*Just off I-80 on the way
To Lake McConaughy*






Attributes key: FF - Family friendly; A - Accessible; CN - Castnets allowed (Jul-Nov); SF - Spearfishing allowed

Comments	Species
4 acres. No boats. Accessible deck. Rainbow Trout stocked seasonally.	BLG, CAP, CCF, LMB, RBT
13,500 acres. Modern and primitive camping. Subject to summer drawdown. Fish-cleaning stations at Hunter Cove and Methodist Cove.	CAP, CCF, CRP, FCF, LMB, NOP, SBH, WAE, WHB
50 acres. Boats restricted to 5 mph (no wake).	BBH, BLG, CAP, CCF, LMB, NOP, SAE
7 acres. No boats. Open to fishing during public shooting hours. Low water possible due to seepage problems.	BLG, CCF, LMB
3 acres. No boats. Rainbow Trout stocked seasonally.	BLG, CCF, LMB, RBT
53 acres. Boats restricted to 5 mph (no wake). Improved boat ramp.	BLG, CCF, FCF, LMB, NOP, ROB, WAE, YEP

Paid Advertisement



Youth Education




Youth Education



Veterans Programs



Dedicated to the Preservation
Conservation and Restoration of
Our Precious Cold Water Resources
TU710.org
Trout Unlimited Nebraska #710 on facebook



Special Projects



Stream Restoration



Mentoring



Stream Restoration

SOUTHWEST REGION

Name/County/Map ID	Attributes	Special Fish Regulations	
Holdrege City Lake (North Park) Phelps (26)	FF, A	Black Bass - 21-inch minimum length limit. No live baitfish may be used or possessed.	
Humphrey Pond Keith (12)	FF		
Indian Creek WMA Pond Webster (32)	A		
Jeffrey Reservoir WMA Lincoln (19)	A, SF, CN	Channel Catfish - daily bag limit of 10. Underwater spearfishing for game fish species permitted from July 1 through Dec. 31.	
Johnson Lake SRA Gosper (25)	FF, A, SF, CN	Channel Catfish - daily bag limit of 10. Underwater spearfishing for game fish species permitted from July 1 through Dec. 31.	
Kea Lake WMA Buffalo (31)	A, SF	Underwater spearfishing restricted to non-game fish species only.	
Kea West WMA Buffalo (31)		All species - catch-and -release. Possession of any fish species other than baitfish while fishing this lake is prohibited.	
Kirkpatrick Memorial Park Lake Dawson (25)	FF, A	Black Bass - 21-inch minimum length limit. No live baitfish may be used or possessed.	
Lake Hastings Adams (31)			
Lake Helen Dawson (25)	FF, A	Black Bass - 21-inch minimum length limit. No live baitfish may be used or possessed.	
Lake Maloney SRA Lincoln (18)	A, SF, CN	Channel Catfish - daily bag limit of 10. Underwater spearfishing for game fish species allowed from July 1 through Dec. 31.	
Lake McConaughy SRA Keith (12)	SF, CN	From sunset to sunrise, April 1-30, fishing from a boat within 30 yards of the dam allowed only on that portion of the dam starting 200 feet north of the morning glory (outlet), with travel in a south-to-north (counter clockwise) direction required. Underwater spearfishing for game fish species allowed from July 1 through Dec. 31.	
Lake Ogallala SRA Keith (12)	FF, A, SF	Underwater spearfishing for game fish species allowed from July 1 through Dec. 31.	
Liberty Cove Webster (32)		Black Bass - 21-inch length limit, NRD regulation.	
Lincoln Park Pond Nuckolls (38)		No live baitfish may be used or possessed.	
Marsh Wren WMA Howard (30)			
Maxwell Rest Stop DOT Lincoln (18)			

Comments	Species
10 acres. Boats restricted to 5 mph (no wake). Concrete boat ramp. Accessible fishing pier. Rainbow Trout stocked seasonally.	BLG, CCF, CRP, LMB, RBT
3 acres. No boats. Rainbow Trout stocked seasonally.	BLG, CCF, LMB, RBT
2 acres. Electric motor or non-powered boats only. Renovated and restocked in 2018. Accessible fishing pier.	BLG, CCF, LMB
900 acres. Subject to frequent water fluctuations.	BLG, CAP, CCF, CRP, FCF, FRD, SAR, SBH, WAE, WHB
2,189 acres. Accessible concrete walkway/fishing area at inlet. Fish-cleaning stations at inlet and near east SRA campground. Primitive and modern camping.	BLG, CAP, CCF, CRP, FCF, FRD, PAH, SAR, SBH, SMB, WAE, WHB
20 acres. Boats restricted to 5 mph (no wake). Improved boat ramp. Accessible ramp access. No camping. Managed by City of Kearney.	BLG, CCF, CPH, LMB, RSF
8 acres. Boats restricted to 5 mph (no wake). Improved boat ramp. Renovated and restocked in 2020. No camping.	CPH, SMB, YEP
3 acres. No boats allowed. Managed by City of Lexington.	BLG, CCF, LMB
63 acres. Special city boating regulations.	BBH, CAP, CCF, CRP
20 acres. Boats restricted to 5 mph (no wake). Rainbow Trout stocked seasonally. Ice-fishing allowed. Improved boat ramp. Managed by City of Gothenburg.	BLG, CCF, CRP, LMB
1,600 acres. Accessible deck at inlet. Fish-cleaning stations at inlet and outlet. Camping.	BLG, CAP, CCF, CRP, FCF, FRD, SBH, SMB, WAE, WHB
30,000 acres. Fish-cleaning stations at Martin Bay, Cedar View, and Otter Creek. Modern and primitive camping. Subject to severe summer drawdowns.	BBH, CAP, CCF, FRD, NOP, SBH, SMB, WAE, WHB, YEP
650 acres. Boats restricted to 5 mph (no wake). Accessible deck. Fish-cleaning station in the NW corner. Modern and primitive camping.	CCF, RBT, SBH, SMB, TGT, WAE, WHB, YEP
36 acres. Boats restricted to 5 mph (no wake). Concrete boat ramp. Deck with gravel access. Subject to low water levels. Owned by Little Blue NRD.	BLG, CCF, LMB
1 acre.	BLG, CAP, CCF, LMB
1 acre.	BLG, LMB
5 acres. No boats.	BLG, CCF, CRP, LMB

SOUTHWEST REGION

Name/County/Map ID	Attributes	Special Fish Regulations
Medicine Creek SRA/WMA (Harry Strunk Lake) Frontier (20)	A, SF, CN	Underwater spearfishing for game fish species permitted from July 1 to Dec. 31.
Melham Park Lake Custer (24)	FF, A	Black Bass - 21-inch minimum length limit. Special city regulation - Harvest restricted to those 16 and under and over 65. No live baitfish may be used or possessed.
Midway Canyon Reservoir Dawson (25)		Channel Catfish - daily bag limit of 10.
Minden Biological Learning Center Pond Kearney (32)		
Mormon Island DOT (East) Hall (31)		Black Bass - 21-inch minimum length limit.
Mormon Island SRA (Middle) Hall (31)	FF	Black Bass - 21-inch minimum length limit.
Mormon Island SRA (West) Hall (31)	FF, A	Black Bass - 21-inch minimum length limit.
Mormon Trail Merrick (36)		
North Commons Pond Adams (31)		
North Kearney Rest Area (westbound) DOT Buffalo (31)		
North Loup SRA Howard (30)	FF	
North Platte I-80 City Lake Lincoln (18)	FF, A	Black Bass - 21-inch minimum length limit. No live baitfish may be used or possessed.
Oxford City Lake Furnas (26)	FF	
Pawnee Slough WMA Lincoln (18)		
Phillips Canyon Reservoir Gosper (25)	CN	Channel Catfish - daily bag limit of 10.
Pioneer Trails Lake Hamilton (37)		
Plum Creek Canyon Reservoir WMA Dawson (25)	CN	Channel Catfish - daily bag limit of 10.
Plum Creek Park Lake Dawson (25)	FF, A	Black Bass - 21-inch minimum length limit. No live baitfish may be used or possessed.

Comments	Species
1,850 acres. Primitive and modern camping. Cabins. Subject to severe summer drawdowns.	BCF, CAP, CCF, CRP, FCF, FRD, LMB, SAE, SBH, WAE, WHB
4 acres. Electric motor or non-powered boats only. Fishing pier. Rainbow Trout stocked seasonally. Aeration system may hamper solid ice formation. Managed by City of Broken Bow.	BLG, CCF, LMB, RBT
609 acres. Gravel public boat ramp on Road 418.	CCF, CRP, FCF, FRD, PAH, SAR, SBH, WAE, WHB
0.5 acres.	BLG, CCF, LMB
22 acres. Access on foot from Mormon Island SRA.	BLG, CCF, CRP, LMB
19 acres. Boats restricted to 5 mph (no wake). Concrete boat ramp. Modern and primitive camping.	BLG, CCF, CRP, LMB, RSF
42 acres. Boats restricted to 5 mph (no wake). Concrete boat ramp. Accessible pier. Modern and primitive camping.	BLG, CCF, CRP, LMB, MUE, WAE
1 acre. Subject to low water levels.	BLG, CCF, LMB
4.4 acres. No boats allowed. Managed by City of Hastings.	BLG, CCF, LMB
7 acres. No boats.	BLG, CCF, CRP, LMB, ROB
7 acres. Electric motor or non-powered boats only.	BLG, CAP, CCF, CRP, LMB
26 acres. Boats restricted to 5 mph (no wake). Improved boat ramp. Fishing deck. Managed by City of North Platte.	BLG, CCF, LMB, YEP
2 acres. Electric motor or non-powered boats only. Rainbow Trout seasonally stocked.	BLG, CCF, LMB, RBT
30 acres. Boats restricted to 5 mph (no wake). Gravel boat ramp.	BLG, CCF, LMB, RSF, TGM
142 acres. Primitive boat ramp. Unimproved access road – dry weather only.	CCF, CRP, FRD, SAR, SBH, WAE, WHB
45 acres. Boats restricted to 5 mph (no wake). Modern and primitive camping. Managed by Upper Big Blue NRD.	BLG, CCF, CRP, LMB, SAE
252 acres. Concrete boat ramp.	CCF, CRP, FCF, FRD, SAR, SBH, WAE, WHB
3 acres. No boats. Rainbow Trout stocked seasonally. Managed by City of Lexington.	BLG, CCF, LMB, RBT

SOUTHWEST REGION

Name/County/Map ID	Attributes	Special Fish Regulations
Pressey WMA Custer (24)		
Ravenna Lake Buffalo (30)	A	Black Bass - 21-inch minimum length limit. No live baitfish may be used or possessed.
Red Willow SRA/WMA (Hugh Butler Lake) Frontier (20)	A, SF, CN	Northern Pike - 34-inch minimum length limit. Underwater spearfishing for game fish species from July 1 through Dec. 31.
Rock Creek Lake SRA Dundy (14)	A	No live baitfish may be used or possessed.
Sac Wilcox WMA Phelps (26)		
Sandy Channel SRA Buffalo (25)	FF, A, SF	Black Bass - 21-inch minimum length limit. Underwater spearfishing restricted to non-game fish species only.

Paid Advertisement

Your Top 5 Lund Dealer!

Complete Sales & Service! Harlan County Reservoir



WACONDA
BOATS & MOTORS

24 Circle Drive
 Republican City, NE 68971
 Phone: 308.799.5000

wacondaboats.com
 Email: travis@wacondaboats.com

Attributes key: FF - Family friendly; A - Accessible; CN - Castnets allowed (Jul-Nov); SF - Spearfishing allowed

Comments	Species
2 acres. Electric motor or non-powered boats only. Gravel boat ramp.	BLG, CCF, CRP, LMB
16 acres. Electric motor or non-powered boats only. Gravel boat ramp. Accessible deck. Primitive and modern camping. Managed by Buffalo County.	BLG, CCF, CRP, LMB
1,630 acres. Accessible fishing dock and three accessible boat ramps with docks. Modern camping. Subject to low water levels.	CAP, CCF, CRP, FCF, LMB, NOP, SAE, SBH, SMB, TGM, WAE, WHB
50 acres. Boats restricted to 5 mph (no wake). Accessible pier and two accessible boat docks. Rainbow Trout seasonally stocked. Primitive camping.	CCF, CRP, LMB, RBT, RSF, TGT, YEP
2 acres (in three lakes). Electric motor or non-powered boats only.	BLG, CCF, LMB
52 acres (in six lakes). Boats restricted to 5 mph (no wake). Muskie in Lake 8. Concrete boat ramp on Lakes 2, 4 & 8. Accessible piers on Lakes 4 & 8. Primitive camping.	BLG, CAP, CCF, CRP, LMB, MUE, ROB, WAE, YEP

Paid Advertisement

Pond-Tini™

PONTOON BOATS

The Perfect boat for your pond or small lake.



800-657-2184

pondtini.com

SOUTHWEST REGION

Name/County/Map ID	Attributes	Special Fish Regulations	
Sherman Reservoir SRA/WMA Sherman (30)	SF, CN	Walleye, Sauger, Saugeye - daily bag limit can include two walleye between 15 inches and not greater than 20 inches and one walleye greater than 28 inches. Slot length limit protecting walleye 20 through 28 inches; Crappie - 10-inch minimum length limit; Northern Pike - 34-inch minimum length limit. Waters within 150 feet of the dam, including the spawning reefs on the SW end of the dam, are closed to fishing from sunset to sunrise April 1-20. Underwater spearfishing for game fish species permitted July 1 through Dec. 31.	
Silver Creek City Pond Merrick (36)	FF		
South Kearney Rest Area (eastbound) DOT Buffalo (31)			
Sutherland Cooling Pond Lincoln (18)			
Sutherland Reservoir SRA Lincoln (18)	A, SF, CN	Channel Catfish - daily bag limit of 10. Underwater spearfishing for game fish species permitted from July 1 through Dec. 31.	
Sutton Clark Pond Clay (37)	FF	No live baitfish may be used or possessed.	
Sutton Detention Pond Clay (37)			
Swanson Reservoir SRA/WMA Hitchcock (20)	CN, SF	Underwater spearfishing for game fish species allowed July 1 through Dec. 31.	
Union Pacific SRA Buffalo (25)	SF	Underwater spearfishing restricted to non-game fish species only.	

Paid Advertisement

Eagle Canyon

LAKE MAC • NEBRASKA

Offering: Cabins, RV Sites and Store

Hideaway





Make a reservation!

Call: 308-287-2673

Email:
eaglecanyon@atcjet.net


Website:
www.eagle-canyon.com



Attributes key: FF - Family friendly; A - Accessible; CN - Castnets allowed (Jul-Nov); SF - Spearfishing allowed

Comments	Species
2,845 acres. All boats allowed. Fish-cleaning stations at Trail 2 area near main boat ramp parking lot and at Trail 1 (Thunder Bay boat ramp). Subject to summer drawdowns. Primitive camping.	CCF, CRP, FCF, NOP, WAE, WHB
4 acres. Electric motors or non-powered boats only.	BLG, CCF, LMB
1 acre. No boats.	BLG, CCF, CRP, LMB, RSF
220 acres. No boats. No wading.	CAP, CCF, FRD, LMB, SBH, WAE, WHB, YEP
3,000 acres. Accessible pier and fish-cleaning station at inlet. Ice fishermen use caution due to heated discharge from power plant. Camping.	CCF, FRD, SBH, SMB, WAE, WHB, YEP
1 acre. No boats allowed.	BLG, CCF, LMB
1 acre.	BLG, CCF, LMB
5,000 acres. Subject to severe summer drawdowns. Modern and primitive camping.	BCF, CAP, CCF, CRP, FCF, FRD, LMB, SBH, WAE, WHB
15 acres. Boats restricted to 5 mph (no wake). Gravel boat ramp. Primitive camping.	BLG, CCF, CRP, LMB, ROB

Paid Advertisement



Sherman Reservoir

Walleye & Crappie

Ben Garver

Lake McConaughy

Walleye

Calamus

Walleye & Wiper

Book Now!

402.890.3057

nebraskawalleyeguide.com

SOUTHWEST REGION | SOUTHEAST REGION

Name/County/Map ID	Attributes	Special Fish Regulations
Victoria Springs Lake SRA Custer (23)	FF, A	Black Bass - 21-inch minimum length limit. No live baitfish may be used or possessed.
War Axe SRA Buffalo (31)	SF	Black Bass - 21-inch minimum length limit. Underwater spearfishing restricted to non-gamefish species only.
Wellfleet Lake Lincoln (19)		
West Brady WMA Lincoln (18)	FF, A	All species - catch-and-release. Possession of any fish species other than baitfish while fishing this lake is prohibited.
West Cozad WMA Dawson (25)	SF	Underwater spearfishing restricted to non-game fish species only.
West Gothenburg WMA Lincoln (19)	FF, A	
West Hershey WMA Lincoln (18)		
West Maxwell WMA Lincoln (18)	FF, A	
Willow Island WMA Dawson (25)		
Windmill SRA Buffalo (31)	FF, A	Black Bass - 21-inch minimum length limit. Channel and Blue Catfish - catch-and-release on Lake No. 3.
Wood River West WMA Hall (31)	SF	Black Bass - 21-inch minimum length limit. Underwater spearfishing restricted to non-game fish species only.
Yanney Park Lake Buffalo (31)	FF, A	Black Bass - 21-inch minimum length limit. No live baitfish may be used or possessed.

SOUTHEAST REGION

Alexandria SRA Jefferson (38)		
Arrowhead WMA Gage (44)		
Auburn Rotary Club Lake Nemaha (49)	FF	Black bass - 21-inch minimum length limit.
Baright Lake (Eugene T Mahoney SP) Cass (42)	FF	All species - catch and release. No fishing allowed in the immediate marina area.
Bear Pierce Cedar 2A Gage (44)		
Bennington Lake Douglas (47)		Black bass - 21-inch minimum length limit. No live baitfish may be used or possessed. No ice-fishing.
Benson Park Pond Douglas (47)	FF	Restricted to those under 16, adults with a child that is actively fishing, and adults 62 or older.

Comments	Species
6 acres. Electric motor or non-powered boats only. Improved boat ramp. Cabins and camping. Dense aquatic vegetation during the summer.	BLG, CCF, HSF, LMB
14 acres. Boats restricted to 5 mph (no wake). Gravel boat ramp. Primitive camping.	BLG, CCF, RSF, SMB, WAE, YEP
50 acres. Electric motor or non-powered boats only. Sand boat launch. Ice conditions vary due to inflow. Primitive camping.	BLG, CCF, CRP, LMB, WAE, WHB
6 acres. Electric motor or non-powered boats only. Improved boat ramp.	BLG, CCF, CPH, CRP, LMB, RSF
18 acres. Boats restricted to 5 mph (no wake). Primitive boat ramp.	CCF, LMB, ROB, RSF
15 acres. Boats restricted to 5 mph (no wake). Improved boat ramp.	BLG, CCF, LMB, ROB, RSF
6 acres. Electric motor or non-powered boats only. Vehicle access across private land (permission required).	BLG, CCF, LMB
7 acres. Electric motor or non-powered boats only. Improved boat ramp.	BLG, CAP, CCF, CRP, LMB
24 acres. Boats restricted to 5 mph (no wake). Sand boat ramp. Fish kill in 2020.	BLG, CAP, CCF, CRP, LMB
23 acres (in six pits). Electric motor or non-powered boats only. Accessible deck at Lake No. 2). Modern and primitive camping. Rainbow Trout stocked seasonally in Lake No. 2.	BLG, CCF, CRP, LMB, RBT
15 acres. Boats restricted to 5 mph (no wake). Gravel boat ramp.	BLG, CAP, CCF, CRP, LMB
20 acres. Electric motor or non-powered boats only. Accessible fishing pier. Rainbow Trout stocked seasonally.	BLG, CAP, CCF, CRP, LMB, RBT, YEP
43 acres (in two lakes). Electric motor or non-powered boats only. Water levels may be low. Modern and primitive camping.	BLG, CAP, CCF, CRP, LMB, RSF
77 acres. Electric motor or non-powered boats only. Turbid and shallow.	BBH, CAP, CCF
5 acres. Rainbow Trout stocked seasonally.	BLG, CCF, LMB, RBT, SBH
4 acres. No motorboats.	BLG, CCF, CPH, CRP, LMB
24 acres. Boats restricted to 5 mph (no wake). Owned by Lower Big Blue NRD.	BLG, CCF, CRP, LMB
270 acres. Public access is only on the jetty located ½W of 168th Street at intersection of Neb. Hwy. 36 and Newport Landing.	BLG, CAP, CCF, CRP, LMB, SMB
4 acres. Rainbow Trout seasonally stocked. Owned by City of Omaha.	BLG, CCF, LMB, RBT

SOUTHEAST REGION

Name/County/Map ID	Attributes	Special Fish Regulations	
Big Elk (WP 7) Sarpy (47)	A	Smallmouth Bass - daily bag limit of two fish with a 12-inch maximum length limit. Yellow Perch - daily bag limit of five fish. No live baitfish may be used or possessed.	
Big Indian 11A Gage (44)			
Bluestem Lake SRA/WMA Lancaster (43)			
Bowling Lake Lancaster (43)	A	Black Bass - 21-inch minimum length limit. White Perch present; reminder that it is illegal to possess or transport live White Perch statewide.	
Bowwood WMA Pawnee (49)			
Branched Oak Lake SRA Lancaster (43)	A	Walleye, Sauger, Saugeye - daily bag limit of one, 22 inches or longer; Crappie - 10-inch minimum length limit; Striped Bass, White Bass, Wiper and Flathead Catfish - catch-and-release. White Perch present; it is illegal to possess or transport live White Perch statewide.	
Bruning Dam Fillmore (38)			
Buckley 3F Jefferson (38)			
Burchard WMA Pawnee (44)	A	Black Bass - 21-inch minimum length limit.	
Carter Lake Douglas (47)	A	Black Bass - 21-inch minimum length limit.	
Century Link Lake (Eugene T. Mahoney SP) Cass (42)		Black Bass - 21-inch minimum length limit.	
Clatonia 3A Gage (44)			
Conestoga Lake SRA/WMA Lancaster (43)	A	Black Bass - 21-inch minimum length limit. No live baitfish may be used or possessed.	
Cottontail Lancaster (43)		Black Bass - 21-inch minimum length limit.	
Crystal Springs Lakes Jefferson (44)			
Cub Creek Watershed 12A Jefferson (44)			
Czechland Lake Saunders (42)	A	Crappie - 10-inch minimum length limit.	
David City Park Ponds Butler (42)	FF		

Comments	Species
13 acres. Hand launched watercraft only (no boat ramp for trailered boats). Constructed in 2021. Accessible paddlecraft launch and fishing access. Managed by City of Papillion.	SMB, YEP
76 acres. Boats restricted to 5 mph (no wake). Concrete boat ramp. Modern and primitive camping. Managed by the Lower Big Blue NRD.	BLG, CCF, LMB, SAE
326 acres. Primitive camping. Concrete boat ramp.	BLG, CAP, CCF, CRP, FCF, LMB, WAE
12 acres. Electric motor or non-powered boats only. Concrete boat ramp. Accessible deck. Rainbow Trout seasonally stocked in south pond. Owned by City of Lincoln.	BLG, CCF, CRP, LMB, RBT, WHF
6 acres. Electric motors or non-powered boats only.	BLG, CCF, LMB
1,800 acres. Boats restricted to 5 mph (no wake) 400 feet lakeward from the dam and 90 feet from all other shorelines or as posted as no wake areas. From sundown to sunrise boats restricted to 5 mph on entire lake. Several concrete boat ramps available. Accessible deck by marina. Fish-cleaning stations at Area 5 and 11. Modern and primitive camping.	BCF, BLG, CAP, CCF, CRP, FCF, FRD, LMB, SBH, STB, WAE, WHF
258 acres. Boats restricted to 5 mph (no wake). Owned by Little Blue NRD.	BBH, CAP, CCF
22 acres. Boats restricted to 5 mph (no wake). Owned by Little Blue NRD.	CCF
150 acres. Boats restricted to 5 mph (no wake). Fishing restricted to the shoreline or on ice from Oct. 15 to Jan. 15. Concrete boat ramp. Accessible pier. Primitive camping.	BBH, BLG, CCF, CRP, LMB, WAE, YEP
300 acres. Suspect lake for Zebra mussels. Special boating regulations posted. East arm has no-wake, 5 mph speed limit. Concrete boat ramp. Accessible deck. Open 5 a.m. to 11 p.m.	BLG, CAP, CCF, CRP, LMB
10 acres. Boats restricted to 5 mph (no wake). Boat ramp. Rainbow Trout stocked seasonally.	BLG, CCF, CRP, LMB, RBT
46 acres. Boats restricted to 5 mph (no wake). Owned by Lower Big Blue NRD. Turbid. Low water levels.	BBH, CCF
230 acres. Boating restricted to 5 mph (no wake). Accessible pier. Concrete boat ramp. Fish-cleaning station. Rehabilitation project completed in 2019. Primitive and modern camping.	BLG, CCF, CRP, LMB, TGM, WAE
29 acres. Boats restricted to 5 mph (no wake). Concrete boat ramp. Subject to frequent summer fish kills. Owned by Lower Platte South NRD.	BLG, CCF, LMB
6 acres (in two lakes). No boats. Camping. Rainbow trout seasonally stocked in the middle lake.	BLG, CAP, CCF, LMB, RBT
27 acres. Boat ramp. Primitive camping. Lake Renovated in 2020 and will be restocked in 2021. Owned by Lower Big Blue NRD.	BLG, CCF, LMB
85 acres. Boats restricted to 5 mph (no wake). Concrete boat ramp. Accessible pier. Primitive and modern camping. Owned by Lower Platte North NRD.	BBH, BLG, CCF, CRP, LMB, WAE
6 acres (in three ponds). Rainbow Trout stocked seasonally in west lake.	BLG, CAP, CCF, LMB, RBT

SOUTHEAST REGION

Name/County/Map ID	Attributes	Special Fish Regulations	
Diamond Lake WMA Gage (44)			
Donald Whitney WMA Gage (44)			
Duck Creek Recreation Area Nemaha (49)		Black Bass - 21-inch minimum length limit. No live baitfish may be used or possessed.	
Flanagan Lake Douglas (47)		All species - catch-and-release. No live baitfish may be used or possessed.	
Fontenelle Park Pond Douglas (47)		Black Bass - 21-inch minimum length limit. Restricted to children under 16, adults with a child that is actively fishing, and adults 62 or older.	
Friend City Lake Saline (37)		Black Bass - 21-inch minimum length limit.	
Glenn Cunningham Lake Douglas (47)	A	Black Bass - 21-inch minimum length limit. No live baitfish may be used or possessed.	
Hanscom Park Pond Douglas (47)		Restricted to those under 16, adults with a child that is actively fishing, and adults 62 or older.	
Hedgefield Lake WMA Lancaster (43)	A	Black bass - 21-inch minimum length limit. No live baitfish can be used or possessed.	
Hitchcock Park Pond Douglas (47)		Restricted to those under 16, adults with a child that is actively fishing, and adults 62 or older.	
Holmes Lake Lancaster (43)	FF, A	Black Bass - 21-inch minimum length limit. No live baitfish may be used or possessed. White Perch present; it is illegal to possess or transport live White Perch statewide.	
Homestead Lake Butler (42)			
Humboldt City Park Lake Richardson (49)	FF	Black Bass - 21-inch minimum length limit.	
Independence Landing Lake Seward (43)			
Iron Horse Trail Lake Pawnee (49)	A	Black Bass - 21-inch minimum length limit. No live baitfish may be used or possessed.	
Jenny Newman Pond (Platte River SP) Cass (48)	FF	All species - catch-and -release. No fishing from Marina dock.	
Killdeer Lake WMA Lancaster (43)			
Kirkman's Cove Richardson (49)			

Comments	Species
26 acres. Electric motor or non-powered boats only. Turbid.	BBH, CCF, FCF
17 acres. Electric motor or non-powered boats only. Turbid.	BBH, CCF, FCF
65 acres. Boats restricted to 5 mph (no wake). Owned by Nemaha NRD (NRD entry permit required). Concrete boat ramp.	BLG, CCF, CRP, LMB
225 acres. Boats restricted to 5 mph (no wake). Concrete boat ramp. Accessible fishing jetty.	BLG, CRP, LMB, NOP, RSF
4 acres. Boats restricted to 5 mph (no wake).	BLG, CCF, LMB
1 acre.	BLG, CCF, LMB
390 acres. Boats restricted to 5 mph (no wake). Concrete boat ramp. Canoe/kayak launch area on west access. Accessible pier. Reservoir drained to eliminate zebra mussels and common carp. Restocked. Reopening date to be determined.	BBH, BLG, CCF, CRP, LMB, WAE
1 acre.	BLG, CCF, LMB
44 acres. Boats restricted to 5 mph (no wake). Concrete boat ramp. Accessible fishing pier.	BLG, CRP, LMB
2 acres.	BLG, CCF, LMB, RBT
100 acres. Electric motor or non-powered boats only. Two concrete boat ramps. Accessible dock. Rainbow Trout stocked seasonally. Owned by City of Lincoln.	BLG, CCF, CRP, LMB, RBT, WAE, WHP
38 acres. Boats restricted to 5 mph (no wake). Concrete boat ramp. Fish kill in 2018. Owned by Lower Platte North NRD.	BBH, BLG, CCF, CRP, LMB
1 acre. Rainbow Trout stocked seasonally.	BLG, CCF, LMB, RBT
2 acres. Owned by City of Seward.	BLG, CCF, LMB
85 acres. Boats restricted to 5 mph (no wake). Accessible concrete boat ramp and fishing pier. Primitive and modern camping. Owned by Nemaha NRD (NRD entry permit required).	BLG, CCF, CRP, LMB, SAE
4 acres. No motorboats.	BLG, CCF, CRP, LMB, RSF
20 acres. Electric motor or non-powered boats only.	BBH, BLG, CRP, LMB
160 acres. 35-mph maximum on lower two-thirds of lake. No personal watercraft. Concrete boat ramp. Owned by Nemaha NRD (NRD entry permit required).	BLG, CAP, CCF, CRP, LMB

SOUTHEAST REGION

Name/County/Map ID	Attributes	Special Fish Regulations	
Kramer Park Lake Sarpy (47)	FF	Black Bass - 21-inch minimum length limit.	
Lake Halleck Sarpy (47)	FF	Black Bass - 21-inch minimum length limit.	
Lake Wanahoo Saunders (42)	A	Black Bass - 21-inch minimum length limit. Northern Pike - catch-and-release. No live baitfish may be used or possessed.	
Lakeview Park Lake (Henderson Pond) York (37)			
Lawrence Youngman Lake Douglas (47)		Black Bass - 21-inch minimum length limit.	
Leisure Lake (Cub Creek 9B) Jefferson (44)			
Lone Star Recreation Area Fillmore (38)	A	Black Bass - 21-inch minimum length limit.	
Louisville SRA Cass (48)	FF, A	Black Bass - 21-inch minimum length limit.	
Mayberry WMA Pawnee (44)			
Meadowlark Seward (42)	A	Black Bass - 21-inch minimum length limit. No live baitfish may be used or possessed.	
Memphis Lake SRA/WMA Saunders (42)	FF, A		
Merganser Lake Lancaster (43)			
Midlands Lake Sarpy (47)		Black Bass - 21-inch minimum length limit.	
Miller Park Pond Douglas (47)		Restricted to those under 16, adults with a child that is actively fishing, and adults 62 or older.	
Oak Lake Lancaster (47)		White Perch present; it is illegal to possess or transport live White Perch statewide.	
Olive Creek Lake SRA/WMA Lancaster (43)	FF, A	Black Bass - 21-inch minimum length limit. No live baitfish may be used or possessed.	
Osage WMA Johnson (49)			
Overland Trail Lake York (37)			
Oxbow Trail Lake Butler (42)			

Comments	Species
7 acres.	BLG, CCF, LMB
4 acres. Rainbow Trout stocked seasonally.	BLG, CCF, HSF, LMB, RBT
637 acres. Boats restricted to 5 mph (no wake). Accessible concrete boat ramp and fishing pier. Owned by Lower Platte North NRD (NRD entry permit required).	BBH, BLG, CAP, CRP, LMB, NOP, WAE
4 acres.	BLG, CCF, LMB
60 acres. Boats restricted to 5 mph (no wake). Concrete boat ramp. Operated by City of Omaha.	BLG, CCF, CRP, LMB, WAE
25 acres. Boats restricted to 5 mph (no wake). Concrete boat ramp. Primitive camping. Owned by Lower Big Blue NRD.	BLG, CCF, LMB
75 acres. Boats restricted to 5 mph (no wake). Accessible fishing deck. Concrete boat ramp. Primitive and modern camping. Fish kill in 2018. Owned by Little Blue NRD.	BLG, CCF, CRP, LMB, SAE
40 acres (in five pits). Electric motor or non-powered boats only. Boat launch areas available. Accessible fishing deck and restroom on Lake 2. Fishing piers on several lakes. Modern, accessible and primitive camping. Lakes 1 and 1A renovated and restocked in 2020.	BBH, BLG, CCF, CRP, LMB, RSF
25 acres. Electric motor or non-powered boats only. Walk-in access.	BBH, BLG, CCF, LMB
55 acres. Boats restricted to 5 mph (no wake). Accessible concrete boat ramp. Owned by Lower Platte South NRD.	BLG, CCF, CRP, LMB, SAE
81 acres. Boats restricted to 5 mph (no wake). Concrete boat ramp. Accessible fishing deck. Primitive camping.	BLG, CAP, CCF, CRP, LMB, RSF
41 acres. Boats restricted to 5 mph (no wake). Owned by Lower Platte South NRD.	BLG, CAP, CCF, LMB
11 acres.	BLG, CCF, LMB
4 acres.	BLG, CCF, LMB
47 acres (in three lakes). No boats. Subject to fish kills. Owned by City of Lincoln.	BBH, CAP, GSF, WHP
175 acres. Boats restricted to 5 mph (no wake). Concrete boat ramp. Accessible fishing pier. Primitive camping.	BLG, CAP, CCF, CRP, LMB, RSF, SAE
4 acres (in four ponds). Electric motor or non-powered boats only.	BLG, LMB
14 acres. Boats restricted to 5 mph (no wake). Due to water seepage the area may experience low water levels. Owned by Upper Big Blue NRD.	BLG, CCF, LMB
43 acres. Boats restricted to 5 mph (no wake). Concrete boat ramp. Owned by Upper Big Blue NRD.	BBH, BLG, CRP, LMB

SOUTHEAST REGION

Name/County/Map ID	Attributes	Special Fish Regulations
Papio D-4 Douglas (47)		Black Bass - 21-inch minimum length limit.
Pawnee City Pond Pawnee (49)		Black bass - 21-inch minimum length limit.
Pawnee Lake SRA/WMA Lancaster (43)		Black Bass - 21-inch minimum length limit. White Perch present; it is illegal to possess or transport live White Perch statewide.
Pawnee Prairie WMA Pawnee (44)		
Plattsmouth City Lake Cass (47)	A	
Portal Recreation Area (WP 6) Sarpy (47)	A, FF	Smallmouth Bass - daily bag limit of two fish with a 12-inch maximum length limit. Yellow Perch - daily bag limit of five fish. No live baitfish may be used or possessed.
Prairie Knoll WMA Pawnee (49)		
Prairie Queen Recreation Area Sarpy (47)		Black Bass - 21-inch minimum length limit. No live baitfish can be used or possessed.
Prairie View Lake Douglas (47)	FF	Black Bass - 21-inch minimum length limit.
Recharge Lake York (37)		
Red Cedar Saunders (42)		
Redtail WMA Butler (42)		
Rockford Lake SRA Gage (44)		White Perch present; it is illegal to possess or transport live White Perch statewide.
Schwer Park Pond Sarpy (47)		Black Bass - 21-inch minimum length limit.
Shadow Lake Sarpy (47)		Black Bass - 21-inch minimum length limit.
Smith Creek Seward (37)		
Spring Lake Park Pond Douglas (47)		
Stagecoach Lake SRA/WMA Lancaster	A	Black Bass - 21-inch minimum length limit. No live baitfish may be used or possessed.
Standing Bear Lake Douglas		

Comments	Species
30 acres. Electric motor or non-powered boats only. Owned by the Papio/Missouri NRD. Walk-in access only.	BLG, LMB
1 acre. Rainbow Trout stocked seasonally.	BLG, CAP, CCF, LMB, RBT
740 acres. Several concrete boat ramps. Fish-cleaning station at main boat ramp. Modern and primitive camping.	BLG, BUF, CAP, CCF, CRP, FCF, FRD, LMB, SAE, WAE, WHP
5 acres (in seven ponds). Walk-in access only.	BLG, LMB
3 acres. Accessible fishing pier.	BLG, CCF, LMB
35 acres. Boats restricted to 5 mph (no wake). Concrete boat ramp. Accessible fishing pier. Constructed in 2021. Owned by the City of Papillion.	SMB, YEP
6 acres. Electric motor or non-powered boats only.	BLG, CCF, LMB
105 acres. Boats restricted to 5 mph (no wake). Open 6 a.m. to 10 p.m. Managed by City of Papillion.	BLG, CCF, CRP, LMB, RSF, WAE
42 acres. Boats restricted to 5 mph (no wake). Concrete boat ramp. Open 6 a.m. to 10 p.m. Owned by Papio-Missouri River NRD.	BLG, CCF, CRP, LMB
49 acres. Boats restricted to 5 mph (no wake). Concrete boat ramp. Owned by Upper Big Blue NRD.	BLG, CAP, CCF, CRP, LMB
50 acres. Boats restricted to 5 mph (no wake). Concrete boat ramp. Owned by Lower Platte South NRD.	BLG, CCF, LMB
17 acres. Electric motor or non-powered boats only. Walk-in access only.	BLG, CCF, LMB
150 acres. Concrete boat ramp. Primitive and modern camping.	BBH, BLG, CAP, CCF, CRP, FCF, LMB, WAE, WHP
2 acres.	BLG, CCF, LMB
30 acres. Electric or non-powered boats only.	BLG, CRP, LMB
21 acres. Boats restricted to 5 mph (no wake). Owned by Upper Big Blue NRD.	BLG, CAP, CCF, LMB
2 acres. Owned by City of Omaha.	BLG, CCF, LMB
195 acres. Boats restricted to 5 mph (no wake). Concrete boat ramp. Accessible fishing pier. Primitive and modern camping.	BLG, CCF, CRP, LMB, WAE
135 acres. Boats restricted to 5 mph (no wake). Concrete boat ramp. Rainbow Trout stocked seasonally. Open 5 a.m. to 11 p.m. Owned by City of Omaha.	BLG, CAP, CCF, CRP, FRD, LMB, RBT, WAE, YEB

SOUTHEAST REGION

Name/County/Map ID	Attributes	Special Fish Regulations	
Stanton Lake Richardson (49)		Black Bass - 21-inch minimum length limit.	
Steinhart Park Ponds Otoe (48)		Black Bass - 21-inch minimum length limit.	
Swan Creek 2A WMA Saline (43)			
Swanton WMA (Swan Creek 67) Saline (44)		Black Bass - 21 inch minimum length limit.	
Talmage Park Lake Otoe (48)			
Tanglewood Lancaster (43)			
Teal Lake WMA Lancaster (43)			
Tecumseh City Pond Johnson (49)			
Timber Point Butler (42)	A	Black Bass - 21-inch minimum length limit.	
Towl Park Pond Douglas (47)		Restricted to those under 16, adults with a child that is actively fishing, and adults 62 or older.	
Twin Lakes WMA Seward (43)		White Perch present; it is illegal to possess or transport live White Perch statewide.	
Twin Oaks WMA Johnson (49)			
Two Rivers SRA/WMA Douglas (42)	FF, A	Black Bass - 21-inch minimum length limit. Channel and Blue Catfish - catch-and-release at Lakes 3 and 4. Trout fishing in Lake No. 5 is best from April 1 to early June. Open dates for trout fishing will be published and posted. Trout fishing hours are 7 a.m. to sunset. Daily trout tag required to attempt to take and to possess trout on the entire area from March 1 through June 30. Cost of a tag is \$6 (purchase at park office), which allows the harvest of four trout. Anglers may purchase up to three tags, and can possess up to 12 trout. An adult angler is allowed to have two children under 16 fish under their tag, but the group is still limited to four trout per tag. One pole or rod and reel per angler on Lake No. 5. No tag is required to fish Lake No. 5 from July 1 through Jan. 31.	
Verdon Lake SRA Richardson (49)	FF	Black Bass - 21-inch minimum length limit.	
Wagon Train Lake SRA Lancaster (43)	FF, A	Black Bass - 21-inch minimum length limit; Wiper - daily bag limit of three, with no more than one fish 16 inches or greater. White Perch present; it is illegal to possess or transport live White Perch statewide.	

Comments	Species
2 acres. Rainbow Trout stocked seasonally. Modern campground. Picnic shelter and restrooms.	BLG, CCF, LMB, RBT
5 acres (in two ponds). Rainbow Trout stocked seasonally in east pond.	BLG, CCF, LMB, RBT
16 acres. Boats restricted to 5 mph (no wake). Shallow.	BBH, BLG, CCF, CRP, LMB
39 acres. Boats restricted to 5 mph (no wake). Concrete boat ramp. Owned by Lower Big Blue NRD.	BLG, CCF, CRP, LMB
1 acre.	BLG, CCF, LMB
33 acres. Boats restricted to 5 mph (no wake). Owned by Lower Platte South NRD.	BBH, BLG, CCF, CRP, LMB
29 acres. Electric motor or non-powered boats only. Subject to frequent fish kills due to low water.	BBH, BLG, CCF, LMB
2 acres.	BLG, CCF, LMB
28 acres. Boats restricted to 5 mph (no wake). Accessible concrete boat ramp.	BLG, CCF, CRP, LMB, MUE
1 acre. Rainbow Trout stocked seasonally.	BLG, CCF, LMB, RBT
270 acres (in two lakes). Boats restricted to 5 mph (no wake). Concrete boat ramp on east lake. Area closed to fishing from Oct. 15 through Dec. 31. West lake extremely shallow.	BBH, BLG, CAP, CCF, CRP, LMB, WAE, WHB, WHP
2 acres (in two ponds). Electric motors or non-powered boats only.	BLG, LMB
32 acres (in seven pits). No boats on Lake No. 5; other lakes electric motors or non-powered boats only. Accessible fishing deck on Lake No. 5. Cabins and camping.	BBH, BLG, CAP, CCF, CRP, LMB, RBT, SMB
30 acres. Electric motor or non-powered boats only. Primitive camping.	BBH, BLG, CCF, LMB
315 acres. Boats restricted to 5 mph (no wake). Concrete boat ramp. Accessible pier. Primitive and modern camping.	BLG, CCF, CRP, FRD, LMB, MUE, RSF, SBH, WAE, WHP

SOUTHEAST REGION

Name/County/Map ID	Attributes	Special Fish Regulations	
Walnut Creek 2A Saline (43)		Black Bass - 21-inch minimum length limit.	
Walnut Creek Reservoir Sarpy (47)	FF, A	Black Bass - 21-inch minimum length limit.	
Walnut Grove Park Pond Douglas (47)		Restricted to those under 16, adults with a child that is actively fishing, and adults 62 or older.	
Weeping Water Pond Cass (48)			
Wehrspann Lake Recreation Area Sarpy (47)	A	Black Bass - 21-inch minimum length limit. No live baitfish may be used or possessed.	
Whitehawk Lake Douglas (47)			
Wilber Reservoir No. 1 Saline (44)		No live baitfish may be used or possessed.	
Wild Plum Lancaster (43)			
Wildwood Lake WMA Lancaster (42)	FF, A	Black Bass - 21-inch minimum length limit. Channel and Blue Catfish - catch-and-release. White Perch present; it is illegal to possess or transport live White Perch statewide. No live baitfish may be used or possessed.	
Willard L. Meyer Recreation Area (Swan Creek 5A) Saline (38)	A	Black Bass - 21-inch minimum length limit.	
Wilson Creek 2X WMA Otoe (48)			
Wilson Creek 4F (Prairie Owl) Otoe (48)			
Wirth Brothers Lake Johnson (49)			
Wolf Wildcat No. 12 Gage (44)			
Yankee Hill Lake WMA Lancaster	A	Black Bass - 21-inch minimum length limit. No live baitfish may be used or possessed.	
Zorinsky Lake Recreation Area Douglas (47)	FF, A	Black Bass - 21-inch minimum length limit. Wiper- catch-and-release.	

Comments	Species
26 acres. Boats restricted to 5 mph (no wake). Concrete boat ramp. Primitive camping. Owned by Lower Big Blue NRD.	BBH, BLG, CCF, CRP, LMB
100 acres. Boats restricted to 5 mph (no wake). Concrete boat ramp. Accessible fishing deck and island. Primitive and modern camping. Open 6 a.m. to 10 p.m. Owned by City of Papillion.	BLG, CCF, CRP, LMB, RSF, WAE
1 acre.	BLG, CCF, LMB
4 acres. Rainbow Trout seasonally stocked.	BLG, CCF, LMB, RBT
245 acres. Boats restricted to 5 mph (no wake). Concrete boat ramp. Accessible pier. Open 6 a.m. to 10 p.m. Owned by Papio-Missouri River NRD.	BBH, BCF, BLG, CCF, CRP, LMB, WAE
30 acres. Walk-in access only.	BLG, LMB
2.6 acres.	BLG, CAP, CCF, CRP, FCF, GSF, LMB
16 acres. Boats restricted to 5 mph (no wake). Gravel boat ramp. Owned by Lower Platte South NRD.	BLG, CCF, LMB
103 acres. Boats restricted to 5 mph (no wake). Concrete boat ramp. Accessible deck. Primitive camping. Owned by Lower Platte South NRD.	BBH, BLG, CCF, CRP, LMB, RSF, WAE, WHP
95 acres. Boats restricted to 5 mph (no wake). Concrete boat ramp. Primitive and modern camping. Owned by Lower Big Blue NRD.	BLG, CCF, CRP, LMB, SAE
15 acres. Electric motor or non-powered boats only. Owned by Nemaha NRD.	BLG, CAP, CCF, CRP, LMB, RSF
38 acres. Boats restricted to 5 mph (no wake). Boat ramp. Owned by Nemaha NRD (NRD entry permit required).	BBH, BLG, CCF, CRP, LMB
36 acres. Boats restricted to 5 mph (no wake). Concrete boat ramp. Water levels fluctuate. Primitive camping. Owned by the Nemaha NRD (NRD entry permit required).	BBH, BLG, CCF, LMB
42 acres. Boats restricted to 5 mph (no wake). Primitive boat ramp. Primitive camping. Owned by Lower Big Blue NRD.	BLG, CCF, CRP, LMB
208 acres. Boats restricted to 5 mph (no wake). Accessible concrete boat ramp.	BBH, BLG, CAP, CCF, CRP, LMB, WAE, WHB
255 acres. Suspect Lake for Zebra Mussels. Boats restricted to 5 mph (no wake). Concrete boat ramp. Accessible fishing deck. Open 5 a.m. to 11 p.m. Owned by City of Omaha.	BLG, CAP, CCF, CRP, LMB, MUE, WAE

Coolwater streams

Stream	Counties	Public Access Sites	
Bone Creek	Brown, Rock	Keller Park SRA (Sheet 21), Keller WMA, Pine Glen WMA (Sheet 21)	
Bordeaux Creek	Dawes	Bordeaux Creek WMA (Sheet 5), U.S. Forest Service Lands (Sheet 5)	
Chadron Creek	Dawes	Chadron Creek Ranch WMA (Sheet 5), Chadron State Park (Sheet 5), U.S. Forest Service Lands (Sheet 5)	
Dry Spotted Tail Creek	Scotts Bluff	Platte River Basin Environments, Inc (Sheet 3)	
East Ash Creek	Dawes	U.S. Forest Service Lands (Sheet 1)	
East Branch Verdigre Creek	Antelope	Grove Lake WMA (Sheet 23)	
Elm Creek	Webster	Elm Creek WMA (Sheet 32)	
Gracie Creek	Loup	Calamus Reservoir SRA/WMA (Sheet 23)	
Long Pine Creek	Brown	Long Pine Creek SRA, Long Pine WMA, Pine Glen WMA (Sheet 21)	
Minnechadua Creek	Cherry	Valentine City Park (Sheet 15), Valentine State Fish Hatchery (Sheet 15)	
Monroe Creek	Sioux	Gilbert Baker WMA (Sheet 1)	
Nine Mile Creek	Scotts Bluff	Nine Mile WMA (Sheet 3)	
Niobrara River	Sioux, Dawes	Agate Fossil Beds National Monument (Sheet 2), Box Butte Reservoir SRA/WMA (Sheet 6)	
North Platte River	Garden, Keith, Morrill, Scotts Bluff	Bridgeport SRA (Sheet 3), Clear Creek WMA (Sheet 12), Lake Ogallala SRA (Sheet 12), Platte River Basin Environments, Inc. (Sheet 3), Scottsbluff Riverside Park (Sheet 3)	
Otter Creek	Keith	Lake McConaughy SRA (Sheet 12)	
Plum Creek	Brown	Bobcat WMA (Sheet 21), Plum Creek Valley WMA (Sheet 21)	
Schlagel Creek	Cherry	Schlagel Creek WMA (Sheet 15)	
Soldier Creek	Sioux	Fort Robinson State Park (Sheet 1), U.S. Forest Service Lands (Sheet 1)	
Sowbelly Creek	Sioux	Coffee Park (Sheet 1)	
Squaw Creek	Dawes	Ponderosa WMA (Sheet 1)	
Sutherland Supply Canal	Keith, Lincoln	Sutherland Supply Canal (Sheet 12)	
West Ash Creek	Dawes	U.S. Forest Service Lands (Sheet 1)	
West Wildhorse Creek	Morrill	Arnold Trupp WMA (Sheet 3)	
White River	Dawes, Sioux	Crawford City Park (Sheet 1), Fort Robinson State Park (Sheet 1)	

	Comments	Species
	Primitive camping at Pine Glen WMA.	RBT, BNT
	Primitive camping at the "Cliffs" area on U.S. Forest Service Lands. Coolwater stream habitat enhancement project scheduled for 2021 on Bordeaux Creek WMA.	BNT, BKT
	Camping and other park amenities available at Chadron State Park.	BNT, BKT
		RBT, BNT, WAE, CCF
		BKT, BNT
		RBT, BNT
		RBT
	Camping and other park amenities available at Calamus Reservoir SRA.	RBT
	Primitive camping at Pine Glen WMA.	BNT, RBT
		RBT
		BKT
		RBT, BNT
	Above Box Butte Reservoir to the Wyoming state line is trout-supporting water.	BNT, NOP
	Camping and other park amenities are available at Brideport SRA, Lake Ogallala SRA, and Lake McConaughy SRA.	BNT, RBT, CCF, CAP, NOP, WAE, WHB
	Camping and other park amenities available at Lake McConaughy SRA.	BNT, RBT
	Primitive camping at Bobcat WMA.	BNT, RBT
		BNT, RBT
	Daily bag limit of two trout on the Wilderness Area. Camping and other park amenities available at Fort Robinson State Park.	BKT, BNT, RBT, TGT, CUT
	Coffee Park is managed by the Village of Harrison. Coolwater Stream habitat enhancement project scheduled for 2021.	BNT, BKT
	Primitive camping allowed at Ponderosa WMA.	BKT, BNT
	Canal is exempt from the one trout over 16 inches in the daily bag limit restriction. No boats allowed. Canal dewatered often.	CCF, RBT, SMB, TGT, WAE, SBH
		BKT, BNT
	Can be difficult to fish due to tumbleweeds.	BKT
	Trout supporting above Crawford. Camping available at Fort Robinson State Park and Crawford City Park.	BNT, CUT, RBT, TGT

Warmwater streams

Stream	Counties	Public Access Sites	
Big Blue River	Saline, Seward	Blue Bluffs WMA (Sheet 43), Blue River SRA (Sheet 43), Blue Valley (Sheet 43)	
Big Nemaha River	Johnson, Richardson	Kinter's Ford WMA (Sheet 49), Margrave WMA (Sheet 49), Twin Oaks WMA (Sheet 49)	
Big Sandy Creek	Jefferson	Alexandria Southwest WMA (Sheet 38)	
Calamus River	Brown, Loup, Garfield	Calamus Reservoir SRA/WMA (Sheet 23)	
Cedar River	Greeley, Wheeler, Garfield	Lake Ericson (Sheet 29), Spalding Lake (Sheet 29)	
CNPPID Canal (Tri County)	Lincoln, Dawson, Gosper	Box Elder Canyon WMA (Sheet 18), CNPPID Canal (Tri County), Gallagher Canyon Reservoir SRA (Sheet 25), Jeffrey Reservoir WMA (Sheet 19), Johnson Lake SRA (Sheet 25), Midway Canyon Reservoir (Sheet 25), Phillips Canyon Reservoir (Sheet 25), Plum Creek Canyon Reservoir WMA (Sheet 25)	
Elkhorn River	Antelope, Cuming, Dodge, Douglas, Holt, Madison, Stanton	Atkinson Dam (Sheet 27), Black Island WMA (Sheet 41), Dry Creek WMA (Sheet 28), Elkhorn Crossing (Sheet 42), Graske Crossing (Sheet 47), Hackberry Creek WMA (Sheet 34), Powder Horn WMA (Sheet 41), Red Fox WMA (Sheet 41), Red Wing WMA (Sheet 34), Waterloo River Access (Sheet 47), Wood Duck WMA, Yellowbanks WMA (Sheet 34)	
Little Blue River	Jefferson, Thayer	Fairbury Dam (Sheet 44), Flathead WMA (Sheet 44), Little Blue East WMA (Sheet 38), Little Blue WMA (Sheet 38), Meridian WMA (Sheet 38)	
Little Nemaha River	Nemaha	Aspinwall Bend WMA (Sheet 49)	
Loup River	Howard, Nance, Platte	Don Dworak WMA (Sheet 36), George Syas WMA (Sheet 36), Len Koziol WMA (Sheet 30), Looking Glass Creek WMA (Sheet 36)	
Loup River Diversion Canal	Nance	Castner's Landing Park (Sheet 36), Columbus Power Plant (Sheet 36), Headworks Park (Sheet 36), Lake North (Sheet 36), Monroe Power Plant (Sheet 36), Tailrace Park (Sheet 36)	
Middle Loup River	Blaine, Custer, Howard, Sherman	Arcadia Diversion Dam WMA (Sheet 24), Bowman Lake (Sheet 30), Harold W. Anderson WMA (Sheet 30), Milburn Diversion Dam WMA (Sheet 23)	
Niobrara River	Boyd, Brown, Holt, Knox	Bazile Creek WMA (Sheet 33), Fred Thomas WMA (Sheet 21), Niobrara Confluence WMA (Sheet 33), Niobrara SP (Sheet 33), Parshall Bridge WMA (Sheet 27), Spencer Dam WMA (Sheet 27)	
North Loup River	Garfield, Howard, Loup, Valley	Kent Diversion Dam WMA, Loup Bottoms WMA (Sheet 30), Marsh Wren WMA (Sheet 30), Mirdan Canal WMA (Sheet 29), North Loup SRA (Sheet 30)	
North Platte River	Lincoln	Buffalo Bill Ranch SRA (Sheet 18), North River WMA (Sheet 18)	
Platte River	Buffalo, Cass, Colfax, Dawson, Douglas, Hall, Saunders	Bassway Strip WMA (Sheet 31), Blue Hole WMA (Sheet 25), Bramble WMA (Sheet 42), Cozad WMA (Sheet 25), Dogwood WMA (Sheet 25), East Odessa WMA (Sheet 31), Fremont Hormel Park (Sheet 42), Lied Platte River Hike Bike Bridge (Sheet 48), Loch Linda WMA, Louisville SRA (Sheet 48), Louisville WMA (Sheet 47), Martins Reach WMA (Sheet 31), Mormon Island SRA (Sheet 31), Platte River Landing (Sheet 42), Schilling WMA (Sheet 47), Schramm Park SRA (Sheet 47), Two Rivers SRA/WMA (Sheet 42), Whitetail WMA (Sheet 42)	

	Comments	Species
		CAP, CCF, FCF
		CAP, CCF, FCF
		CAP, CCF
	Access to river above Calamus Reservoir and below dam.	CAP, CCF, WHB, NOP, WAE
		CCF, CAP
	Boats restricted to 5 mph (no wake).	CCF, FCF, SAR, SMB, PAH, WAE, WHB, SBH
	Primitive camping at Black Island WMA, Dry Creek WMA, Red Fox WMA, Red Wing WMA, Wood Duck WMA, and Yellowbanks WMA. Camping and Canoe launch at Elkhorn Crossing (owned by Papio-Missouri River NRD). Canoe launch at Graske Crossing (owned by Papio-Missouri River NRD) and Waterloo River Access (owned by Village of Waterloo).	BUF, CAP, CCF, FCF, SNS
	Trail and decks on old railroad bridge at Fairbury Dam.	CAP, CCF, FCF
		BCF, BUF, CAP, CCF, FCF, FRD, GOE, SNS
	Primitive camping at George Syas WMA.	CAP, CCF, FCF, FRD, SAR
		CAP, CCF, FCF, FRD, SAR
	Primitive camping at Milburn Diversion, Arcadia Diversion Dam WMA and Bowman Lake.	CAP, CCF
	Primitive camping at Fred Thomas WMA, Parshall Bridge WMA, and Spencer Dam WMA. Cabins and Camping at Niobrara SP.	CAP, CCF, SAR
	Primitive camping at Kent Diversion Dam WMA, North Loup SRA, and Mirdan Canal SRA.	CAP, CCF
		CCF, CAP
	Boat ramp at Fremont Hormel Park, Louisville SRA, Louisville WMA (west of Hwy. 50 bridge) and Platte River Landing. Canoe access also at Bassway Strip WMA, Two Rivers SRA/WMA and Schramm Park SRA.	BUF, CAP, CCF, FCF, FRD, GOE, SAR, SNS, BCF

WARMWATER STREAMS

Stream	Counties	Public Access Sites
Republican River	Harlan, Webster	Cambridge Diversion Dam WMA (Sheet 26), Guide Rock Diversion Dam WMA (Sheet 32), Harlan County Reservoir (Sheet 26), Indian Creek WMA (Sheet 32), Narrows WMA (Sheet 32)
Rock Creek	Lancaster	Jack Sinn WMA (Sheet 42)
Rose Creek	Jefferson	Rose Creek WMA (Sheet 44)
Salt Creek	Sarpy	Catfish Run WMA (Sheet 42)

Below is a list of Nebraska's major public access locations to the Missouri River. Visit outdoornebraska.gov/mrrecreationguide for a complete guide that shows public access sites on both sides of the river along Nebraska's border. The river is infested with zebra mussels. Clean, drain and dry your watercraft to prevent the spread of this invasive species to other waters in the state. See the Aquatic Invasive Species section on page 30 for more details.

Missouri River

Name/County/Map ID	Comments
Bazile Creek WMA Knox (33)	Gravel road to ramp gets muddy with heavy rains. Primitive boat ramp. Subject to flooding.
Beck Memorial Park (Decatur) Burt (46)	Concrete boat ramp. Primitive camping.
Blair Optimist Park Cass (46)	Concrete boat ramp.
Boyer Chute NWR Washington (47)	No watercraft in Boyer Chute waterway. Check with refuge for additional regulations. Open a half-hour before sunrise to a half-hour after sunset.
Brooky Bottom Park Cedar (39)	Concrete boat ramp. Primitive camping.
Brownville Nemaha (49)	Concrete boat ramp. Primitive camping.
Cottonwood Cove Park (Dakota City) Dakota (40)	Concrete boat ramp. Primitive camping.
Desoto NWR Washington (46)	Bank-fishing opportunities. Oxbow lake.
Gavins Point Dam Tailwaters Cedar (33)	See Paddlefish section for special regulations. Boats restricted to 5 mph (no wake) in tailwaters. Accessible deck. Fish-cleaning stations on north and south sides. From Gavins Point Dam to 0.6 miles downstream, a nonresident Nebraska fishing license is required of anglers who are not residents of Nebraska or South Dakota when fishing from a boat or either bank. No crossbows.
Hamburg Bend Otoe (48)	River access - half-mile walk. Boats restricted to 5 mph (no wake).
Haworth Park (Bellevue) Sarpy (47)	Concrete boat ramp owned by City of Bellevue.
Indian Cave State Park Richardson (49)	Concrete boat ramp. Modern and primitive camping.

Comments	Species
Amenities available at Harlan County Reservoir. All Harlan County Reservoir fish regulations are in effect up to Hwy 183 bridge. Public access canoe and kayak launching areas downstream of Harlan County Reservoir dam.	CAP, CCF, CRP, FCF, LMB, NOP, WAE, WHB, SBH
	CCF, CAP
	CAP, CCF
	BCF, CAP, CCF, FCF, SNS

Name/County/Map ID	Comments
Mulberry Bend WMA Dixon (39)	Concrete boat ramp. Primitive camping.
N.P. Dodge Memorial Park (Omaha) Douglas (47)	Concrete boat ramp. Primitive camping.
Niobrara Townsite Boat Ramp Knox (33)	Primitive boat ramp. Not usable during low-water periods.
Pelican Point SRA Burt (46)	Boat ramp. Primitive camping.
Peru Nemaha (49)	Concrete boat ramp.
Plattsmouth City Boat Ramp Sarpy (47)	Concrete boat ramp. Owned by City of Plattsmouth.
Ponca State Park Dixon (39)	Concrete boat ramp. Cabins and camping.
Riverview Marina SRA (Nebraska City) Otoe (48)	Concrete boat ramp. Accessible boat dock. Primitive camping.
Rulo Access Richardson (49)	Concrete boat ramp.
Santee Knox (33)	Concrete boat ramp.
Scenic Park (South Sioux City) Dakota (40)	Concrete boat ramp. Unusable at low flows.
Schilling WMA Cass (47)	Bank access to Missouri and Platte rivers except when closed due to poor road conditions.
St. Helena Access Cedar (33)	Concrete boat ramp.
Sunshine Bottoms WMA Boyd (27)	Concrete boat ramp.
Verdel Landing WMA Knox (33)	Double-wide boat ramp. Ample parking.
William Gilmour/Tobacco Island Cass (48)	Boats restricted to 5 mph (no wake).

Conservation Officers

ADMINISTRATION

Lincoln	
Craig Stover	402-471-5531
Administrator	
Duane Arp	402-471-5531
Assistant Administrator	
Travis Shepler	402-471-5531
Assistant Administrator	
Jeff Clauson	402-471-5531
Assistant Administrator	

(Listing includes counties covered)

NORTHWEST

Dan Kling	308-430-0572
Lieutenant	

East Sub-District

Sean Schultz	308-760-0145
Keith, Arthur	Sergeant
Jerod Hahn	308-520-5539
Deuel, Garden, Grant	
Keith Jadowski	308-289-9580
Keith, Deuel	
Jaden Porter	308-289-2274
Keith, Garden	

West Sub-District

Sean McKeenan	308-672-1824
Kimball, Banner, Scotts Bluff	Sergeant
Kelsey Glodowski	308-763-8226
Box Butte, Sheridan, Grant	
Josh Widhelm	308-279-9133
Morrill, Scotts Bluff	
Jacob Stoinski	308-615-9017
Sioux, Dawes	

NORTHEAST

Tom Zimmer	402-649-8053
Lieutenant	

North Sub-District

Jeff Jones	402-762-5022
Knox, Cedar	Sergeant
John Bauer	402-314-9257
Holt, Boyd	
Dale Davis	402-760-0712
Keya Paha, Brown, Rock	
Jonathan Andreasen	402-340-3981
Madison, Pierce, Stanton	

Mitch Johnson	402-613-8612
Knox, Antelope, Pierce	

South Sub-District

Cory Krause	402-380-6410
Cuming, Wayne, Stanton	Sergeant
Kyler Prochaska	402-830-8278
Platte, Colfax	
Nicholas Fix	402-508-0261
Dixon, Dakota, Thurston	

CENTRAL

Mike Thome	308-293-8746
Lieutenant	

North Sub-District

Doug Pollard	308-730-7050
Loup, Garfield, Valley	Sergeant
Matt Brandt	308-202-0819
Sherman, Howard	
Daryl Teter	308-440-1863
Howard, Greeley, Merrick	
Mark Sullivan	402-741-0636
Nance, Polk, Wheeler, Boone	
Kyle Gaston	402-719-6226
York, Polk, Hamilton	

South Sub-District

Matt Taylor	402-200-9597
Thayer, Fillmore, Nuckolls	Sergeant
Tim Williams	308-380-7331
Hall, Hamilton, York	
Eric Javins	402-902-2017
Adams, Clay, Webster	
Pat George	308-920-2762
Harlan, Franklin, Phelps	
Ethan Teter	308-440-3847
Buffalo, Kearney	

SOUTHWEST

Roger Thompson	308-530-3097
Lieutenant	

North Sub-District

Kevin Bergstrom	308-520-1031
Lincoln	Sergeant
Ray Dierking	308-870-0322
Custer, Thomas, Blaine	
Frank Miller	402-389-0444
Cherry, Hooker	

Greg Hesse	308-546-7464
McPherson, Logan, Hooker, Cherry	

Alex Hasenauer	308-660-4671
Lincoln, Perkins	

Brandon O'Neal	308-530-3157
Lincoln, McPherson, Logan	

South Sub-District

Brian Piernicky	308-340-6627
Red Willow, Frontier, Hayes, Hitchcock	Sergeant

Matt Andrews	308-746-2418
Furnas, Gosper, Frontier, Red Willow	

Owen Johnson	402-266-1759
Dawson, Custer	

Taylor Dixon	308-217-2108
Dawson, Gosper	

SOUTHEAST

Stacey Lewton	402-890-7140
Lieutenant	

East Sub-District

Heath Packett	402-210-0888
Cass	Sergeant

Russell Mort	402-209-1506
Otoe, Johnson	

Rich Berggren	402-619-1355
Douglas	

Dan Evasco	402-616-5961
Sarpy	

Mike Luben	402-443-6392
Saunders, Butler	

Bryan Adams	402-429-1924
Nemaha, Pawnee, Richardson	

West Sub-District

Scott Eveland	402-853-3273
Lancaster	Sergeant

Dina Barta	402-890-6463
Lancaster	

Dudley Sorensen	402-937-3422
Lancaster	

Bryce Streger	402-646-0420
Seward, Saline	

Trevor Stahlecker	402-314-9641
Lancaster	

Matt Seitz	402-806-0915
Gage, Jefferson	

Nebraska Wildlife Crimestoppers



Call 1-800-742-7627
to report game violations

*You can remain anonymous and
might be eligible for a cash reward.*



YOU NEVER KNOW WHAT IS IN YOUR **LURKING FIREWOOD**



Tree-killing pests, like the emerald ash borer, hitchhike on firewood and spread insects and diseases that destroy our trees. Keep your backyard, campgrounds and favorite places safe from these pests.

PREVENTION IS KEY:

- Buy locally-harvested firewood.
- Ask a park ranger or campground host about where to get local firewood when you travel.
- If you brought firewood in from another area, **BURN IT!** Don't leave it, don't take it with you.



BUY IT WHERE YOU BURN IT.

To report potential emerald ash borer, contact the
Nebraska Department of Agriculture at 402-471-2351.


NEBRASKA
Good Life. Great Roots.

NEBRASKA DEPARTMENT OF AGRICULTURE
ANIMAL & PLANT HEALTH PROTECTION

**DON'T MOVE
FIREFWOOD.org**


HAVE QUESTIONS ABOUT LAND VALUES? WE CAN HELP.

\$1.3 BILLION
344,000 ACRES
sold company wide
in 2019



JASON SCHENDT
BROKER, LAND SPECIALIST
jason.schendt@whitetailproperties.com

402.707.4885



LUKE WALLACE
AGENT, LAND SPECIALIST
luke.wallace@whitetailproperties.com

402.340.6187

**CONTACT AN AGENT TO LEARN MORE
ABOUT BUYING AND SELLING HUNTING,
RANCH, FARM AND TIMBERLAND**



WHITETAIL TROPHY PROPERTIES REAL ESTATE

HUNTING | RANCH | FARM | TIMBER

WHITETAILPROPERTIES.COM



Whitetail Properties Real Estate, LLC - DBA Whitetail Properties | In the States of Nebraska & North Dakota - DBA Whitetail Trophy Properties Real Estate LLC | Licensed in IL, MD, IA, KS, KY, NE & OK - Dan Paroz, Broker | Licensed in AR, CO, GA, MN, MS, SD, TN & WI - Jeff Evans, Broker | Licensed in HI, OH & PA - Jefferson Kirk Gilbert, Broker | Licensed in TX & NV - Jay Ballington, Broker | Licensed in RI - John Brokers, Broker | Licensed in AL, CA, LA, & MS - Tyler Stewart, Broker | Licensed in TN - Chris Whitehead, Broker | Licensed in TN - Bobby Powers, Broker | Licensed in AZ - Anthony Orsini, Broker | Licensed in SC - Bob Camp, Broker | Licensed in NC - Bob Brough, Broker | Licensed in MI - Edward Joel Nyquist, Broker | Licensed in WV - Debbie S. Leas, Broker | Licensed in ID, MT, CR & WY - Aaron Millikan, Broker

